

+NOTICE!!

These documents have been scanned!

Do not place un-scanned documents beneath this notice!

Do not remove this notice from this file!

GPO Jacket No. 560-102
Print Order 61540
Rise Business Services, LLC
Job=AZ15 7/15/2019



Box Number= AZ15166



Claim Begin-End: AMC333338-AMC333346

1 Initial Receipt



AZ15166-1

AMC333338-AMC333856

Date Prepared: March 10, 1995

Lead A MC Number: A MC 333338

Ending A MC Number: A MC 333346

CASE CLAIM INDEX

<u>SERIAL NUMBER</u>	<u>CLOSURE DECISION DATE</u>	<u>CLAIM NAME</u>
<u>A MC 333338</u>		<u>Calcium No. 1</u>
<u>A MC 333339</u>		<u>Calcium No. 2</u>
<u>A MC 333340</u>		<u>Calcium No. 3</u>
<u>A MC 333341</u>		<u>Carbonate No. 1</u>
<u>A MC 333342</u>		<u>Carbonate No. 2</u>
<u>A MC 333343</u>		<u>Carbonate No. 3</u>
<u>A MC 333344</u>	<u>2/26/99</u>	<u>Lime Rock No. 5</u>
<u>A MC 333345</u>	}	<u>Lime Rock No. 6</u>
<u>A MC 333346</u>		<u>Lime Rock No. 7</u>

UNITED STATES
DEPARTMENT OF THE INTERIOR
BUREAU OF LAND MANAGEMENT

RECEIPT AND ACCOUNTING ADVICE

NO. **2103615** 04

RS/AZ 03/06/95

Subject: LOCATION & SERVICE FEE (9) 2 2 11 225.00
 Applicant: CLAIM MAINTENANCE FEE 1995 (9) 2 2 12 90.00
 2 2 13 900.00

CALIFORNIA PORTLAND CEMENT
2025 E. FINANCIAL WAY
GLENORA, CA 91741

Remitter: SAME - CK #130012
(818) 852-6200

ENTERED IN COMPUTER 
3-7-95 *Skrivas* 

Assignor:

LEASE MANAGEMENT DATA NEW UPDATE PAYMENT

ORIGINAL SERIAL NO.	ASG.	TYPE	ST.	CTY.	FUND SYMBOL	ACRES/UNITS	RATE
AMC 333338-333346							

AMOUNT	ANV. DATE	EXP. DATE	BILL CYC.	S/C	DISTRICT	NEXT BILL	MISC. DATA	U of M	ACTUAL UNITS

ASSIGNMENT SERIAL NO.	ASG.	TYPE	ST.	CTY.	FUND SYMBOL	ACRES/UNITS	RATE

AMOUNT	ANV. DATE	EXP. DATE	BILL CYC.	S/C	DISTRICT	NEXT BILL	MISC. DATA	U of M	ACTUAL UNITS

APPLY REMITTANCE			
ACTION	FUND SYMBOL	CTY.	AMOUNT
FILING FEE			
RENTAL			
UNEARNED			
REFUND			
TOTAL			
AMOUNT DUE			

Remarks:

BY: _____ DATE: _____

Lease in Escrow?
 KGS? Of Interest?
 Auto Escalates? Operating Rights?
 Auto Renew? Operator
 Bond Filed?

FOR MMS USE ONLY

BILLEE NUMBER	FOREST REFUGE
OCS SECTION	
CODE	

NOTICE!!

These documents have been scanned!

Do not place un-scanned documents beneath this notice!

Do not remove this notice from this file!

GPO Jacket No. 560-102
Print Order 61540
Rise Business Services, LLC
Job=AZ15 7/15/2019



Box Number= AZ15166



Claim Begin-End: AMC333338-AMC333346

2 Correspondence



AZ15166-1

AMC333338-AMC333856

**NO
DOCUMENTS
FOUND**

NO DOCUMENTS FOUND
NO DOCUMENTS FOUND

NOTICE!!

These documents have been scanned!

Do not place un-scanned documents beneath this notice!

Do not remove this notice from this file!

GPO Jacket No. 560-102
Print Order 61540
Rise Business Services, LLC
Job=AZ15 7/15/2019




Box Number= AZ15166



Claim Begin-End: AMC333338-AMC333346

3 Transfers



AZ15166-1

AMC333338-AMC333856

**NO
DOCUMENTS
FOUND**

NO DOCUMENTS FOUND
NO DOCUMENTS FOUND

NOTICE!!

These documents have been scanned!

Do not place un-scanned documents beneath this notice!

Do not remove this notice from this file!

GPO Jacket No. 560-102
Print Order 61540
Rise Business Services, LLC
Job=AZ15 7/15/2019



Box Number= AZ15166



Claim Begin-End: AMC333338-AMC333346

4 Annual Filings



AZ15166-1

AMC333338-AMC333856

AMC 332330
332379
333338
363190
439014
440282
445815

August 14th, 2018

Bureau of Land Management
Arizona State Office
One North Central Avenue
Suite 800
Phoenix, AZ 85004-4427

Re: Annual Maintenance Fees for 2019

To whom it may concern,

Enclosed are:

1. Check # 1447317 for \$12,710.00 (82 claims)
2. Annual Maintenance Fee form for the following claims:

RECEIVED
BLM AZ STATE OFFICE
2018 AUG 16 P 2:31
PHOENIX, ARIZONA

AMC#	CLAIMS
363190 - 363192	Lime Rock No. 5 – Lime Rock No. 7
333338 - 333340	Calcium No. 1 – Calcium No. 3
333341 - 333343	Carbonate No. 1 – Carbonate No. 3
440282 - 440313	Grace No. 1 – Grace No. 32
445815 - 445822	Liberty No. 1 – Liberty No. 8
445823 - 445830	Liberty Lode No. 1 – Liberty Lode No. 8
332330 - 332347	Thunderbird No. 1 – Thunderbird No. 18
332379	Pinal No. 1
439014 - 439019	Bechtal No. 1 – Bechtal No. 6

Thank you.

Regards,

Kendall Mayfield
Associate Geologist
CalPortland Company
626-691-1950

ENTERED
AUG 24 2018
BY:

UNITED STATES
 DEPARTMENT OF THE INTERIOR
 BUREAU OF LAND MANAGEMENT
MAINTENANCE FEE PAYMENT FORM
FOR PLACER MINING CLAIMS

Remitter Name: CalPortland Company
 Mailing Address: 2025 E. Financial Way
 City, State, Zip: Glendora CA, 91741

Check here if this is a change of address

FOR COUNTY RECORDER'S USE

No. of claims 71 placer +11 lode
 Total due BLM \$ 12,710.00

1 The maintenance fee may be paid by cash, check, money order, Bureau of Land Management (BLM) Declining Deposit Account, or credit card (VISA, American Express, Discover, or MasterCard). Payments must be remitted to the BLM State Office where your claim or site is recorded and received on or before September 1. If the payment is mailed, the envelope must be postmarked by a bona fide delivery service on or before September 1 and received at the proper BLM State Office within 15 calendar days after the due date. Payments may also be made by telephone using a credit card. A complete listing of BLM State Offices with their addresses and phone numbers can be found at <http://www.blm.gov>.

2 The maintenance fee for the following claim(s) applies to the assessment year 2019.

Claim Name	BLM SERIAL NO.	ACRES IN CLAIM	PAYMENT DUE TO THE BLM
Lime Rock No. 5	363190	20	\$155
Lime Rock No. 6	363191	20	\$155
Lime Rock No. 7	363192	20	\$155
Calcium No. 1	333338	20	\$155
Calcium No. 2	333339	20	\$155
Calcium No. 3	333340	20	\$155
Grace No. 1	440282	20	\$155
Grace No. 2	440283	20	\$155
Grace No. 3	440284	20	\$155
Grace No. 4	440285	20	\$155

Use a separate sheet for additional claim names, serial numbers, and claimant names and addresses.

#4239460

RECEIVED
 BLM AZ STATE OFFICE
 2018 AUG 16 P 2:31
 PHOENIX ARIZONA

UNITED STATES
 DEPARTMENT OF THE INTERIOR
 BUREAU OF LAND MANAGEMENT
MAINTENANCE FEE PAYMENT FORM
FOR PLACER MINING CLAIMS

Remitter Name: CalPortland Company
 Mailing Address: 2025 E. Financial Way
 City, State, Zip: Glendora CA, 91741

Check here if this is a change of address

FOR COUNTY RECORDER'S USE

No. of claims see page 1

Total due BLM \$

- 1 The maintenance fee may be paid by cash, check, money order, Bureau of Land Management (BLM) Declining Deposit Account, or credit card (VISA, American Express, Discover, or MasterCard). Payments must be remitted to the BLM State Office where your claim or site is recorded and received on or before September 1. If the payment is mailed, the envelope must be postmarked by a bona fide delivery service on or before September 1 and received at the proper BLM State Office within 15 calendar days after the due date. Payments may also be made by telephone using a credit card. A complete listing of BLM State Offices with their addresses and phone numbers can be found at <http://www.blm.gov>.

- 2 The maintenance fee for the following claim(s) applies to the assessment year 2019.

RECEIVED
 BLM AZ STATE OFFICE
 2018 AUG 16 P 2:31
 PHOENIX, ARIZONA

Claim Name	BLM SERIAL NO.	ACRES IN CLAIM	PAYMENT DUE TO THE BLM
Grace No. 5	440286	20	\$155
Grace No. 6	440287	20	\$155
Grace No. 7	440288	20	\$155
Grace No. 8	440289	20	\$155
Grace No. 9	440290	20	\$155
Grace No. 10	440291	20	\$155
Grace No. 11	440292	20	\$155
Grace No. 12	440293	20	\$155
Grace No. 13	440294	20	\$155
Grace No. 14	440295	20	\$155

Use a separate sheet for additional claim names, serial numbers, and claimant names and addresses.

UNITED STATES
DEPARTMENT OF THE INTERIOR
BUREAU OF LAND MANAGEMENT
MAINTENANCE FEE PAYMENT FORM
FOR PLACER MINING CLAIMS

Remitter Name: CalPortland Company

Mailing Address: 2025 E. Financial Way

City, State, Zip: Glendora CA, 91741

Check here if this is a change of address

FOR COUNTY RECORDER'S USE

No. of claims see page 1

Total due BLM \$

- 1 The maintenance fee may be paid by cash, check, money order, Bureau of Land Management (BLM) Declining Deposit Account, or credit card (VISA, American Express, Discover, or MasterCard). Payments must be remitted to the BLM State Office where your claim or site is recorded and received on or before September 1. If the payment is mailed, the envelope must be postmarked by a bona fide delivery service on or before September 1 and received at the proper BLM State Office within 15 calendar days after the due date. Payments may also be made by telephone using a credit card. A complete listing of BLM State Offices with their addresses and phone numbers can be found at <http://www.blm.gov>.

- 2 The maintenance fee for the following claim(s) applies to the assessment year 2019.

Claim Name	BLM SERIAL NO.	ACRES IN CLAIM	PAYMENT DUE TO THE BLM
Grace No. 15	440296	20	\$155
Grace No. 16	440297	20	\$155
Grace No. 17	440298	20	\$155
Grace No. 18	440299	20	\$155
Grace No. 19	440300	20	\$155
Grace No. 20	440301	20	\$155
Grace No. 21	440302	20	\$155
Grace No. 22	440303	20	\$155
Grace No. 23	440304	20	\$155
Grace No. 24	440305	20	\$155

Use a separate sheet for additional claim names, serial numbers, and claimant names and addresses.

RECEIVED
BLM AZ STATE OFFICE
2018 AUG 16 P 2:32
PHOENIX ARIZONA

UNITED STATES
 DEPARTMENT OF THE INTERIOR
 BUREAU OF LAND MANAGEMENT
MAINTENANCE FEE PAYMENT FORM
FOR PLACER MINING CLAIMS

Remitter Name: CalPortland Company

Mailing Address: 2025 E. Financial Way

City, State, Zip: Glendora CA, 91741

Check here if this is a change of address

FOR COUNTY RECORDER'S USE

No. of claims see page 1

Total due BLM \$

- 1 The maintenance fee may be paid by cash, check, money order, Bureau of Land Management (BLM) Declining Deposit Account, or credit card (VISA, American Express, Discover, or MasterCard). Payments must be remitted to the BLM State Office where your claim or site is recorded and received on or before September 1. If the payment is mailed, the envelope must be postmarked by a bona fide delivery service on or before September 1 and received at the proper BLM State Office within 15 calendar days after the due date. Payments may also be made by telephone using a credit card. A complete listing of BLM State Offices with their addresses and phone numbers can be found at <http://www.blm.gov>.

- 2 The maintenance fee for the following claim(s) applies to the assessment year 2019.

Claim Name	BLM SERIAL NO.	ACRES IN CLAIM	PAYMENT DUE TO THE BLM
Grace No. 25	440306	20	\$155
Grace No. 26	440307	20	\$155
Grace No. 27	440308	20	\$155
Grace No. 28	440309	20	\$155
Grace No. 29	440310	20	\$155
Grace No. 30	440311	20	\$155
Grace No. 31	440312	20	\$155
Grace No. 32	440313	20	\$155
Thunderbird No. 1	332330	20	\$155
Thunderbird No. 2	332331	20	\$155

Use a separate sheet for additional claim names, serial numbers, and claimant names and addresses.

PHOENIX, ARIZONA

2018 AUG 16 P 2:32

RECEIVED
BLM AZ STATE OFFICE

UNITED STATES
 DEPARTMENT OF THE INTERIOR
 BUREAU OF LAND MANAGEMENT
MAINTENANCE FEE PAYMENT FORM
FOR PLACER MINING CLAIMS

Remitter Name: CalPortland Company

Mailing Address: 2025 E. Financial Way

City, State, Zip: Glendora CA, 91741

Check here if this is a change of address

FOR COUNTY RECORDER'S USE

No. of claims see page 1

Total due BLM \$

- 1 The maintenance fee may be paid by cash, check, money order, Bureau of Land Management (BLM) Declining Deposit Account, or credit card (VISA, American Express, Discover, or MasterCard). Payments must be remitted to the BLM State Office where your claim or site is recorded and received on or before September 1. If the payment is mailed, the envelope must be postmarked by a bona fide delivery service on or before September 1 and received at the proper BLM State Office within 15 calendar days after the due date. Payments may also be made by telephone using a credit card. A complete listing of BLM State Offices with their addresses and phone numbers can be found at <http://www.blm.gov>.

- 2 The maintenance fee for the following claim(s) applies to the assessment year 2019.

Claim Name	BLM SERIAL NO.	ACRES IN CLAIM	PAYMENT DUE TO THE BLM
Thunderbird No. 3	332332	20	\$155
Thunderbird No. 4	332333	20	\$155
Thunderbird No. 5	332334	20	\$155
Thunderbird No. 6	332335	20	\$155
Thunderbird No. 7	332336	20	\$155
Thunderbird No. 8	332337	20	\$155
Thunderbird No. 9	332338	20	\$155
Thunderbird No. 10	332339	20	\$155
Thunderbird No. 11	332340	20	\$155
Thunderbird No. 12	332341	20	\$155

Use a separate sheet for additional claim names, serial numbers, and claimant names and addresses.

RECEIVED
 BLM AT STATE OFFICE
 2018 AUG 16 P 2:32
 PHOENIX ARIZONA

UNITED STATES
DEPARTMENT OF THE INTERIOR
BUREAU OF LAND MANAGEMENT
MAINTENANCE FEE PAYMENT FORM
FOR PLACER MINING CLAIMS

Remitter Name: CalPortland Company
Mailing Address: 2025 E. Financial Way
City, State, Zip: Glendora CA, 91741

Check here if this is a change of address

FOR COUNTY RECORDER'S USE

No. of claims see page 1

Total due BLM \$ _____

1 The maintenance fee may be paid by cash, check, money order, Bureau of Land Management (BLM) Declining Deposit Account, or credit card (VISA, American Express, Discover, or MasterCard). Payments must be remitted to the BLM State Office where your claim or site is recorded and received on or before September 1. If the payment is mailed, the envelope must be postmarked by a bona fide delivery service on or before September 1 and received at the proper BLM State Office within 15 calendar days after the due date. Payments may also be made by telephone using a credit card. A complete listing of BLM State Offices with their addresses and phone numbers can be found at <http://www.blm.gov>.

2 The maintenance fee for the following claim(s) applies to the assessment year 2019.

Claim Name	BLM SERIAL NO.	ACRES IN CLAIM	PAYMENT DUE TO THE BLM
Thunderbird No. 13	332342	20	\$155
Thunderbird No. 14	332343	20	\$155
Thunderbird No. 15	332344	20	\$155
Thunderbird No. 16	332345	20	\$155
Thunderbird No. 17	332346	20	\$155
Thunderbird No. 18	332347	20	\$155
Pinal No. 1	332379	20	\$155
Bechtal No. 1	439014	20	\$155
Bechtal No. 2	439015	20	\$155
Bechtal No. 3	439016	20	\$155

Use a separate sheet for additional claim names, serial numbers, and claimant names and addresses.

RECEIVED
BLM AZ STATE OFFICE
2018 AUG 16 P 2:32
PHOENIX, ARIZONA

UNITED STATES
DEPARTMENT OF THE INTERIOR
BUREAU OF LAND MANAGEMENT
MAINTENANCE FEE PAYMENT FORM
FOR PLACER MINING CLAIMS

Remitter Name: CalPortland Company
Mailing Address: 2025 E. Financial Way
City, State, Zip: Glendora CA, 91741

Check here if this is a change of address

FOR COUNTY RECORDER'S USE

No. of claims see page 1

Total due BLM \$ _____

1 The maintenance fee may be paid by cash, check, money order, Bureau of Land Management (BLM) Declining Deposit Account, or credit card (VISA, American Express, Discover, or MasterCard). Payments must be remitted to the BLM State Office where your claim or site is recorded and received on or before September 1. If the payment is mailed, the envelope must be postmarked by a bona fide delivery service on or before September 1 and received at the proper BLM State Office within 15 calendar days after the due date. Payments may also be made by telephone using a credit card. A complete listing of BLM State Offices with their addresses and phone numbers can be found at <http://www.blm.gov>.

2 The maintenance fee for the following claim(s) applies to the assessment year 2019.

Claim Name	BLM SERIAL NO.	ACRES IN CLAIM	PAYMENT DUE TO THE BLM
Bechtal No. 4	439017	20	\$155
Bechtal No. 5	439018	20	\$155
Bechtal No. 6	439019	20	\$155
Liberty No. 1	445815	13	\$155
Liberty No. 2	445816	16.24	\$155
Liberty No. 3	445817	16.51	\$155
Liberty No. 4	445818	14.25	\$155
Liberty No. 5	445819	18.06	\$155
Liberty No. 6	445820	18.07	\$155
Liberty No. 7	445821	18.08	\$155

Use a separate sheet for additional claim names, serial numbers, and claimant names and addresses.

RECEIVED
BLM AZ STATE OFFICE
2018 AUG 16 P 2:32
PHOENIX, ARIZONA

UNITED STATES
 DEPARTMENT OF THE INTERIOR
 BUREAU OF LAND MANAGEMENT
MAINTENANCE FEE PAYMENT FORM
FOR PLACER MINING CLAIMS

Remitter Name: CalPortland Company
 Mailing Address: 2025 E. Financial Way
 City, State, Zip: Glendora CA, 91741

Check here if this is a change of address

FOR COUNTY RECORDER'S USE

No. of claims see page 1

Total due BLM \$ _____

1 The maintenance fee may be paid by cash, check, money order, Bureau of Land Management (BLM) Declining Deposit Account, or credit card (VISA, American Express, Discover, or MasterCard). Payments must be remitted to the BLM State Office where your claim or site is recorded and received on or before September 1. If the payment is mailed, the envelope must be postmarked by a bona fide delivery service on or before September 1 and received at the proper BLM State Office within 15 calendar days after the due date. Payments may also be made by telephone using a credit card. A complete listing of BLM State Offices with their addresses and phone numbers can be found at <http://www.blm.gov>.

2 The maintenance fee for the following claim(s) applies to the assessment year 2019.

Claim Name	BLM SERIAL NO.	ACRES IN CLAIM	PAYMENT DUE TO THE BLM
Liberty No. 8	445822	14.64	\$155

Use a separate sheet for additional claim names, serial numbers, and claimant names and addresses.

RECEIVED
 BLM AZ STATE OFFICE
 2018 AUG 16 P 2:32
 PHOENIX, ARIZONA

UNITED STATES
 DEPARTMENT OF THE INTERIOR
 BUREAU OF LAND MANAGEMENT
MAINTENANCE FEE PAYMENT FORM
FOR LODE CLAIMS, MILL SITES AND TUNNEL SITES

Remitter Name: CalPortland Company

Mailing Address: 2025 E. Financial Way

City, State, Zip: Glendora CA, 91741

Check here if this is a change of address

FOR COUNTY RECORDER'S USE

No. of claims 11 lode claims

x\$155 per
claim/site

Total due BLM \$ see page 1 for total

1 The maintenance fee may be paid by cash, check, money order, Bureau of Land Management (BLM) Declining Deposit Account, or credit card (VISA, American Express, Discover, or MasterCard). Payments must be remitted to the BLM State Office where your claim or site is recorded and received on or before September 1. If the payment is mailed, the envelope must be postmarked by a bona fide delivery service on or before September 1 and received at the proper BLM State Office within 15 calendar days after the due date. Payments may also be made by telephone using a credit card. A complete listing of BLM State Offices with their addresses and phone numbers can be found at <http://www.blm.gov>.

2 The maintenance fee for the following claim(s) applies to the assessment year 2019.

Claim Name	BLM SERIAL NO.
Carbonate No. 1	333341
Carbonate No. 2	333342
Carbonate No. 3	333343
Liberty Lode No. 1	445823
Liberty Lode No. 2	445824
Liberty Lode No. 3	445825
Liberty Lode No. 4	445826
Liberty Lode No. 5	445827
Liberty Lode No. 6	445828
Liberty Lode No. 7	445829

Use a separate sheet for additional claim names, serial numbers, and claimant names and addresses.

RECEIVED
 BLM STATE OFFICE
 2019 AUG 16 P 2:32
 PHOENIX, ARIZONA

UNITED STATES
 DEPARTMENT OF THE INTERIOR
 BUREAU OF LAND MANAGEMENT
MAINTENANCE FEE PAYMENT FORM
FOR LODE CLAIMS, MILL SITES AND TUNNEL SITES

Remitter Name: CalPortland Company
 Mailing Address: 2025 E. Financial Way
 City, State, Zip: Glendora CA, 91741

Check here if this is a change of address

FOR COUNTY RECORDER'S USE

No. of claims see page 1
 x\$155 per
 claim/site
 Total due BLM \$ see page 1 for total

1 The maintenance fee may be paid by cash, check, money order, Bureau of Land Management (BLM) Declining Deposit Account, or credit card (VISA, American Express, Discover, or MasterCard). Payments must be remitted to the BLM State Office where your claim or site is recorded and received on or before September 1. If the payment is mailed, the envelope must be postmarked by a bona fide delivery service on or before September 1 and received at the proper BLM State Office within 15 calendar days after the due date. Payments may also be made by telephone using a credit card. A complete listing of BLM State Offices with their addresses and phone numbers can be found at <http://www.blm.gov>.

RECEIVED
 BLM AZ STATE OFFICE
 2018 AUG 16 P 2:32
 PHOENIX, ARIZONA

2 The maintenance fee for the following claim(s) applies to the assessment year 2019.

Claim Name	BLM SERIAL NO.
Liberty Lode No. 8	445830

Use a separate sheet for additional claim names, serial numbers, and claimant names and addresses.

RECEIVED
BLM AZ STATE OFFICE

2018 AUG 16 P 2:31

PHOENIX, ARIZONA


T M CAPUL/K MAYFIELD
6268526200
CALPORTLAND COMPANY
2025 E FINANCIAL WAY
GLENORA CA 91741

1 LBS

1 OF 1

SHIP TO:

ARIZONA STATE OFFICE
626 6911950
BUREAU OF LAND MANAGEMENT
ONE NORTH CENTRAL AV STE 800
PHOENIX AZ 85004




AZ 850 9-10



UPS GROUND

TRACKING #: 1Z WRO 572 03 9470 6421



BILLING: P/P

Reference No.1: Engineering Department
Reference No.2: Rm/99759631

XOL 18.07.27

NV45 03.0A 07/2018



Print Label

FOR UPS SHIPPING ONLY

Page 1 of 1

FOR UPS SHIPPING ONLY

United States Department of the Interior
Bureau of Land Management
 DIV OF LANDS, MINRLS & ENERGY
 ONE N CENTRAL AVE
 PHOENIX, AZ 85004 -4427
 Phone: 602-417-9200

Receipt

No: 4239460

Transaction #: 4354859	
Date of Transaction: 08/20/2018	
CUSTOMER:	
CALPORTLAND COMPANY 2025 E FINANCIAL WAY GLENDDORA, CA 91741-4692 US	

LINE #	QTY	DESCRIPTION	REMARKS	UNIT PRICE	TOTAL
1	1.00	LOCATABLE MINERALS / MINING CLAIMS- NOT NEW-UNADJUD, ONE AUTH NO. ONLY / MINING CLAIM MONEY RECEIVED CASES: AMC363190/\$12710.00	MAINT 2019/82	- n/a -	12710.00
TOTAL:					\$12,710.00

PAYMENT INFORMATION			
1	AMOUNT:	12710.00	POSTMARKED: N/A
	TYPE:	CHECK	RECEIVED: 08/16/2018
	CHECK NO:	1447317	
	NAME:	CALPORTLAND COMPANY 2025 E FINANCIAL WAY GLENDDORA CA 91741-4692 US	

REMARKS

This receipt was generated by the automated BLM Collections and Billing System and is a paper representation of a portion of the official electronic record contained therein.

UNITED STATES
DEPARTMENT OF THE INTERIOR
BUREAU OF LAND MANAGEMENT
**MAINTENANCE FEE PAYMENT FORM
FOR PLACER MINING CLAIMS**

363190
333338
440282

Remitter Name: CalPortland Company
Mailing Address: 2025 E. Financial Way
City, State, Zip: Glendora CA, 91741

Check here if this is a change of address.

FOR COUNTY RECORDER'S USE

CalPortland Company

No. of claims 38
Total due BLM \$ 5890

- The maintenance fee may be paid by cash, check, money order, Bureau of Land Management (BLM) Declining Deposit Account, or credit card (VISA, American Express, Discover, or MasterCard). Payments must be remitted to the BLM State Office where your claim or site is recorded and received on or before September 1. If the payment is mailed, the envelope must be postmarked by a bona fide delivery service on or before September 1 and received at the proper BLM State Office within 15 calendar days after the due date. Payments may also be made by telephone using a credit card. A complete listing of BLM State Offices with their addresses and phone numbers can be found at <http://www.blm.gov>.
- The maintenance fee for the following claim(s) applies to the assessment year 2018.

CLAIM NAME	BLM SERIAL NO.	ACRES IN CLAIM	PAYMENT DUE TO THE BLM (See Instructions on Page 2)
Lime Rock No. 5	363190 7	20	\$155
Lime Rock No. 6	363191	20	\$155
Lime Rock No. 7	363192 J	20	\$155
Calcium No. 1	333338 7	20	\$155
Calcium No. 2	333339	20	\$155
Calcium No. 3	333340 J	20	\$155
Grace No. 1	440282 7	20	\$155
Grace No. 2	440283	20	\$155
Grace No. 3	440284	20	\$155
Grace No. 4	440285 J	20	\$155

Use a separate sheet for additional claim names, serial numbers, and claimant names and addresses.

3949070

(Continued on page 2)

PHOENIX, ARIZONA

AUG 21 2017 P 38

RECEIVED
BLM STATE OFFICE

INTERE
AUG 24 2017
BY: Ryan

UNITED STATES
DEPARTMENT OF THE INTERIOR
BUREAU OF LAND MANAGEMENT
**MAINTENANCE FEE PAYMENT FORM
FOR PLACER MINING CLAIMS**

Remitter Name: CalPortland Company

Mailing Address: 2025 E. Financial Way

City, State, Zip: Glendora CA, 91741

Check here if this is a change of address.

FOR COUNTY RECORDER'S USE

CalPortland Company

No. of claims 38
Total due BLM \$ 5890

- The maintenance fee may be paid by cash, check, money order, Bureau of Land Management (BLM) Declining Deposit Account, or credit card (VISA, American Express, Discover, or MasterCard). Payments must be remitted to the BLM State Office where your claim or site is recorded and received on or before September 1. If the payment is mailed, the envelope must be postmarked by a bona fide delivery service on or before September 1 and received at the proper BLM State Office within 15 calendar days after the due date. Payments may also be made by telephone using a credit card. A complete listing of BLM State Offices with their addresses and phone numbers can be found at <http://www.blm.gov>.
- The maintenance fee for the following claim(s) applies to the assessment year 2018.

CLAIM NAME	BLM SERIAL NO.	ACRES IN CLAIM	PAYMENT DUE TO THE BLM (See Instructions on Page 2)
Grace No. 5	440286 7	20	\$155
Grace No. 6	440287	20	\$155
Grace No. 7	440288	20	\$155
Grace No. 8	440289	20	\$155
Grace No. 9	440290	20	\$155
Grace No. 10	440291	20	\$155
Grace No. 11	440292	20	\$155
Grace No. 12	440293	20	\$155
Grace No. 13	440294	20	\$155
Grace No. 14	440295	20	\$155

RECEIVED
 BLM AZ STATE OFFICE
 2017 AUG 21 P 1:38
 BOLENIA ARIZONA

Use a separate sheet for additional claim names, serial numbers, and claimant names and addresses.

UNITED STATES
DEPARTMENT OF THE INTERIOR
BUREAU OF LAND MANAGEMENT
**MAINTENANCE FEE PAYMENT FORM
FOR PLACER MINING CLAIMS**

Remitter Name: <u>CalPortland Company</u> Mailing Address: <u>2025 E. Financial Way</u> City, State, Zip: <u>Glendora CA, 91741</u> <input type="checkbox"/> Check here if this is a change of address.	FOR COUNTY RECORDER'S USE
--	----------------------------------

CalPortland Company No. of claims 38
Total due BLM \$ 5890

- The maintenance fee may be paid by cash, check, money order, Bureau of Land Management (BLM) Declining Deposit Account, or credit card (VISA, American Express, Discover, or MasterCard). Payments must be remitted to the BLM State Office where your claim or site is recorded and received on or before September 1. If the payment is mailed, the envelope must be postmarked by a bona fide delivery service on or before September 1 and received at the proper BLM State Office within 15 calendar days after the due date. Payments may also be made by telephone using a credit card. A complete listing of BLM State Offices with their addresses and phone numbers can be found at <http://www.blm.gov>.
- The maintenance fee for the following claim(s) applies to the assessment year 2018.

CLAIM NAME	BLM SERIAL NO.	ACRES IN CLAIM	PAYMENT DUE TO THE BLM (See Instructions on Page 2)
Grace No. 15	440296 7	20	\$155
Grace No. 16	440297	20	\$155
Grace No. 17	440298	20	\$155
Grace No. 18	440299	20	\$155
Grace No. 19	440300	20	\$155
Grace No. 20	440301	20	\$155
Grace No. 21	440302	20	\$155
Grace No. 22	440303	20	\$155
Grace No. 23	440304	20	\$155
Grace No. 24	440305 7	20	\$155

RECEIVED
 BLM AZ STATE OFFICE
 JUL 21 2018 1:39 PM
 PHOENIX, ARIZONA

Use a separate sheet for additional claim names, serial numbers, and claimant names and addresses.

UNITED STATES
DEPARTMENT OF THE INTERIOR
BUREAU OF LAND MANAGEMENT
**MAINTENANCE FEE PAYMENT FORM
FOR PLACER MINING CLAIMS**

Remitter Name: <u>CalPortland Company</u> Mailing Address: <u>2025 E. Financial Way</u> City, State, Zip: <u>Glendora CA, 91741</u> <input type="checkbox"/> Check here if this is a change of address.	FOR COUNTY RECORDER'S USE
--	----------------------------------

CalPortland Company No. of claims 38
Total due BLM \$ 5890

1. The maintenance fee may be paid by cash, check, money order, Bureau of Land Management (BLM) Declining Deposit Account, or credit card (VISA, American Express, Discover, or MasterCard). Payments must be remitted to the BLM State Office where your claim or site is recorded and received on or before September 1. If the payment is mailed, the envelope must be postmarked by a bona fide delivery service on or before September 1 and received at the proper BLM State Office within 15 calendar days after the due date. Payments may also be made by telephone using a credit card. A complete listing of BLM State Offices with their addresses and phone numbers can be found at <http://www.blm.gov>.
2. The maintenance fee for the following claim(s) applies to the assessment year 2018.

CLAIM NAME	BLM SERIAL NO.	ACRES IN CLAIM	PAYMENT DUE TO THE BLM (See Instructions on Page 2)
Grace No. 25	440306 7	20	\$155
Grace No. 26	440307	20	\$155
Grace No. 27	440308	20	\$155
Grace No. 28	440309	20	\$155
Grace No. 29	440310	20	\$155
Grace No. 30	440311	20	\$155
Grace No. 31	440312	20	\$155
Grace No. 32	440313 J	20	\$155

RECEIVED
 BLM AZ STATE OFFICE
 2017 AUG 21 P 1:39
 PHOENIX, ARIZONA

Use a separate sheet for additional claim names, serial numbers, and claimant names and addresses.

UNITED STATES
DEPARTMENT OF THE INTERIOR
BUREAU OF LAND MANAGEMENT
**MAINTENANCE FEE PAYMENT FORM FOR
LODE CLAIMS, MILL SITES, AND TUNNEL SITES**

Remitter Name: CalPortland Company

Mailing Address: 2025 E. Financial Way

City, State, Zip: Glendora CA, 91741

Check here if this is a change of address.

FOR COUNTY RECORDER'S USE

No. of claims/sites 3
x \$155 per claim/site
Total due BLM \$ 465.00

- The maintenance fee may be paid by cash, check, money order, Bureau of Land Management (BLM) Declining Deposit Account, or credit card (VISA, American Express, Discover, or MasterCard). Payments must be remitted to the BLM State Office where your claim or site is recorded and received on or before September 1. If the payment is mailed, the envelope must be postmarked by a bona fide delivery service on or before September 1 and received at the proper BLM State Office within 15 calendar days after the due date. Payments may also be made by telephone using a credit card. A complete listing of BLM State Offices with their addresses and phone numbers can be found at <http://www.blm.gov>.
- The maintenance fee for the following claim(s)/site(s) applies to the assessment year 2018.

CLAIM/SITE NAME	BLM SERIAL NO.
Carbonate No. 1	333341 7
Carbonate No. 2	333342
Carbonate No. 3	333343 J


RECEIVED
 BLM AZ STATE OFFICE
 2017 AUG 21 P 6 39
 PHOENIX, ARIZONA

Use a separate sheet for additional claim/site names, serial numbers, and claimant names and addresses.

440295 7	Grace No. 14
440296	Grace No. 15
440297	Grace No. 16
440298	Grace No. 17
440299	Grace No. 18
440300	Grace No. 19
440301	Grace No. 20
440302	Grace No. 21
440303	Grace No. 22
440304	Grace No. 23
440305	Grace No. 24
440306	Grace No. 25
440307	Grace No. 26
440308	Grace No. 27
440309	Grace No. 28
440310	Grace No. 29
440311	Grace No. 30
440312	Grace No. 31
440313 J	Grace No. 32

Thank you.

Regards,



Kendall Mayfield
Associate Geologist
CalPortland Company
626-691-1950

RECEIVED
BLM AZ STATE OFFICE
2011 AUG 21 P 1:38
PHOENIX, ARIZONA

CERTIFIED MAIL [7008 1300 0001 0028 3834]

August 18, 2017

Bureau of Land Management
Arizona State Office
One North Central Avenue
Suite 800
Phoenix, AZ 85004-4427

Re: Annual Maintenance Fees for 2018

To whom it may concern,

Enclosed are:

1. Check # 1390648 for \$6355.00 (41 claims)
2. Annual Maintenance Fee form for the following claims:

AMC#	CLAIM
363190 7	Lime Rock No. 5
363191	Lime Rock No. 6
363192 J	Lime Rock No. 7
333338 7	Calcium No. 1
333339	Calcium No. 2
333340	Calcium No. 3
333341	Carbonate No. 1
333342	Carbonate No. 2
333343 J	Carbonate No. 3
440282 7	Grace No. 1
440283	Grace No. 2
440284	Grace No. 3
440285	Grace No. 4
440286	Grace No. 5
440287	Grace No. 6
440288	Grace No. 7
440289	Grace No. 8
440290	Grace No. 9
440291	Grace No. 10
440292	Grace No. 11
440293 J	Grace No. 12
440294 J	Grace No. 13

PHOENIX, ARIZONA

2017 AUG 21 P 1:38

RECEIVED
BLM AZ STATE OFFICE

100% Recycled fiber
80% Post-Consumer

Window
Use this envelope
or inkjet printer

International Shipping Notice — Carriage hereunder may be subject to the rules relating to liability and other terms and/or conditions established by the Convention for the Unification of Certain Rules Relating to International Carriage by Air (the "Warsaw Convention") and/or the Convention on the Contract for the International Carriage of Goods by Road (the "CMR Convention"). These commodities, technology or software were exported from the US in accordance with the Export Administration Regulations. Diversion contrary to U.S. law prohibited.

Serving you for more than 100 years
United Parcel Service.



010195103 1/15 TG United Parcel Service

Visit ups.com® or call 1-800-PICK-UPS® (1-800-742-5877) to schedule a pickup or find a drop off location near you.

Domestic Shipments

- To qualify for the Letter Rate, the contents must be:
- To qualify for the Letter Rate, the contents must be:
- To qualify for the Letter Rate, the contents must be:

Print Label

Internals

- The U.S. value.
- The U.S. value.
- The U.S. value.

- To qualify for UPS Exp.
- To qualify for UPS Exp.
- To qualify for UPS Exp.

Note: Exports containing cash equivalents

0.5 LBS LTR 1 OF 1

LEANNE SANCHEZ
6268526200
CALPORTLAND COMPANY
2025 E FINANCIAL WAY
GLENDDORA CA 91741

SHIP TO:
626 691 1950
BLM - ARIZONA STATE OFFICE
ONE NORTH CENTRAL AVE SUITE 800
PHOENIX AZ 85004

AZ 850 9-10

UPS NEXT DAY AIR 1

TRACKING #: 1Z WRO 572 01 9741 9954

BILLING: P/P

Reference No.1: KM/ Engineering
Reference No.2: 99759631

XOL 17.08.07 NV45 90.0A 07/2017

Page 1 of 1

documents
from the top.

e for:

D*

United States Department of the Interior
Bureau of Land Management
 DIV OF LANDS, MINRLS & ENERGY
 ONE N CENTRAL AVE
 PHOENIX, AZ 85004 -4427
 Phone: 602-417-9200

Receipt

No: 3949070

Transaction #: 4058793	
Date of Transaction: 08/22/2017	
CUSTOMER:	
CALPORTLAND COMPANY 2025 E FINANCIAL WAY GLENDDORA, CA 91741-4692 US	

LINE #	QTY	DESCRIPTION	REMARKS	UNIT PRICE	TOTAL
1	1.00	LOCATABLE MINERALS / MINING CLAIMS- NOT NEW-UNADJUD, ONE AUTH NO. ONLY / MINING CLAIM MONEY RECEIVED CASES: AMC363190/\$6355.00	MAINT 2018/38 41	- n/a -	6355.00
TOTAL:					\$6,355.00

PAYMENT INFORMATION			
1	AMOUNT:	6355.00	POSTMARKED: N/A
	TYPE:	CHECK	RECEIVED: 08/21/2017
	CHECK NO:	1419803	
	NAME:	CALPORTLAND COMPANY 2025 E FINANCIAL WAY GLENDDORA CA 91741-4692 US	

REMARKS

This receipt was generated by the automated BLM Collections and Billing System and is a paper representation of a portion of the official electronic record contained therein.



363190
333338

RECEIVED
BLM AZ STATE OFFICE

2016 AUG 15 P 3:23

PHOENIX, ARIZONA
August 11, 2016

CERTIFIED MAIL [7008 1300 0001 0028 3834]

Bureau of Land Management
Arizona State Office
One North Central Avenue
Suite 800
Phoenix, AZ 85004-4427

Re: Annual Maintenance Fees for 2016⁷

To whom it may concern,
Enclosed are:

1. Check # 1390648 for \$1395.00 (9 claims)
2. Annual Maintenance Fee form for the following claims:

AMC#	CLAIM
363190	Lime Rock No. 5
363191	Lime Rock No. 6
363192	Lime Rock No. 7
333338	Calcium No. 1
333339	Calcium No. 2
333340	Calcium No. 3
333341	Carbonate No. 1
333342	Carbonate No. 2
333343	Carbonate No. 3

Thank you.

Regards,

Edward Harrison
Chief Mining Engineer
CalPortland Company
626-691-2227

ENTERED
AUG 17 2016
BY: R Am

UNITED STATES
DEPARTMENT OF THE INTERIOR
BUREAU OF LAND MANAGEMENT
**MAINTENANCE FEE PAYMENT FORM
FOR PLACER MINING CLAIMS**

Remitter Name: <u>CalPortland Company</u> Mailing Address: <u>2025 E. Financial Way</u> City, State, Zip: <u>Glendora CA, 91741</u> <input type="checkbox"/> Check here if this is a change of address.	FOR COUNTY RECORDER'S USE
--	----------------------------------

No. of claims 6
Total due BLM \$ 930

1. The maintenance fee may be paid by cash, check, money order, Bureau of Land Management (BLM) Declining Deposit Account, or credit card (VISA, American Express, Discover, or MasterCard). Payments must be remitted to the BLM State Office where your claim or site is recorded and received on or before September 1. If the payment is mailed, the envelope must be postmarked by a bona fide delivery service on or before September 1 and received at the proper BLM State Office within 15 calendar days after the due date. Payments may also be made by telephone using a credit card. A complete listing of BLM State Offices with their addresses and phone numbers can be found at <http://www.blm.gov>.

2. The maintenance fee for the following claim(s) applies to the assessment year 2017.

CLAIM NAME	BLM SERIAL NO.	ACRES IN CLAIM	PAYMENT DUE TO THE BLM (See Instructions on Page 2)
363190	Lime Rock No. 5	20	\$155
363191	Lime Rock No. 6	20	\$155
363192	Lime Rock No. 7	20	\$155
333338	Calcium No. 1	20	\$155
333339	Calcium No. 2	20	\$155
333340	Calcium No. 3	20	\$155

RECEIVED
 BLM AZ STATE OFFICE
 PHOENIX, ARIZONA
 2016 AUG 15 P 3:23

Use a separate sheet for additional claim names, serial numbers, and claimant names and addresses.

(Continued on page 2)

RECEIPT # 3631986

UNITED STATES
 DEPARTMENT OF THE INTERIOR
 BUREAU OF LAND MANAGEMENT
**MAINTENANCE FEE PAYMENT FORM FOR
 LODGE CLAIMS, MILL SITES, AND TUNNEL SITES**

Remitter Name: CalPortland Company
 Mailing Address: 2025 E. Financial Way
 City, State, Zip: Glendora CA, 91741

Check here if this is a change of address.

FOR COUNTY RECORDER'S USE

No. of claims/sites 3
 x \$155 per claim/site
 Total due BLM \$ 465.00

- The maintenance fee may be paid by cash, check, money order, Bureau of Land Management (BLM) Declining Deposit Account, or credit card (VISA, American Express, Discover, or MasterCard). Payments must be remitted to the BLM State Office where your claim or site is recorded and received on or before September 1. If the payment is mailed, the envelope must be postmarked by a bona fide delivery service on or before September 1 and received at the proper BLM State Office within 15 calendar days after the due date. Payments may also be made by telephone using a credit card. A complete listing of BLM State Offices with their addresses and phone numbers can be found at <http://www.blm.gov>.
- The maintenance fee for the following claim(s)/site(s) applies to the assessment year 2017.

CLAIM/SITE NAME	BLM SERIAL NO.
Carbonate No. 1	333341
Carbonate No. 2	333342
Carbonate No. 3	333343

Use a separate sheet for additional claim/site names, serial numbers, and claimant names and addresses.

(Continued on page 2)


RECEIPT # 3631986



CALPORTLAND®

2025 East Financial Way • Glendora, CA 91741

CERTIFIED MAIL™



7008 1300 0001 0028 3834

neopost®
03/12/2016
USPS Retail Associate

FIRST CLASS
\$07.15



ZIP 91741
041L11244918

FIRST CLASS MAIL

Bureau of Land Management
Arizona State Office
One North Central Avenue Suite 800
Phoenix AZ 85004-4427

RECEIVED
BLM AZ STATE OFFICE
2016 AUG 15 P 3 23
PHOENIX, ARIZONA



United States Department of the Interior
Bureau of Land Management
 DIV OF LANDS, MINRLS & ENERGY
 ONE N CENTRAL AVE
 PHOENIX, AZ 85004 -4427
 Phone: 602-417-9200

Receipt

No: 3631986

Transaction #: 3735793	
Date of Transaction: 08/16/2016	
CUSTOMER:	
CALPORTLAND COMPANY 2025 E FINANCIAL WAY GLENDORA, CA 91741-4692 US	

LINE #	QTY	DESCRIPTION	REMARKS	UNIT PRICE	TOTAL
1	1.00	LOCATABLE MINERALS / MINING CLAIMS- NOT NEW-UNADJUD, ONE AUTH NO. ONLY / MINING CLAIM MONEY RECEIVED CASES: AMC363190/\$1395.00	MAINT FEE 2017 - 9	- n/a -	1395.00
TOTAL:					\$1,395.00

PAYMENT INFORMATION					
1	AMOUNT:	1395.00	POSTMARKED:	08/12/2016	
	TYPE:	CHECK	RECEIVED:	08/15/2016	
	CHECK NO:	1390648			
	NAME:	CALPORTLAND COMPANY 2025 E FINANCIAL WAY GLENDORA CA 91741-4692 US			

REMARKS

This receipt was generated by the automated BLM Collections and Billing System and is a paper representation of a portion of the official electronic record contained therein.

333338



CALPORTLAND™

CERTIFIED MAIL [7008 1300 0001 0028 3902]

August 25, 2015

Bureau of Land Management
Arizona State Office
One North Central Avenue
Suite 800
Phoenix, AZ 85004-4427

Re: Annual Maintenance Fees for 2016

To whom it may concern,

Enclosed are:

1. Check # 1358900 for \$465.00 (3 claims)
2. Check # 1359332 for \$930.00 (6 claims)
3. Annual Maintenance Fee form for the following claims:

AMC#	CLAIM
363190	Lime Rock No. 5
363191	Lime Rock No. 6
363192	Lime Rock No. 7
333338	Calcium No. 1
333339	Calcium No. 2
333340	Calcium No. 3
333341	Carbonate No. 1
333342	Carbonate No. 2
333343	Carbonate No. 3

Thank you.

Regards,

Edward Harrison
Chief Mining Engineer
CalPortland Company
626-691-2227

RECEIVED
BLM & STATE OFFICE
2015 AUG 28 P 3:26
PHOENIX, ARIZONA

UNITED STATES
DEPARTMENT OF THE INTERIOR
BUREAU OF LAND MANAGEMENT
**MAINTENANCE FEE PAYMENT FORM FOR
LODE CLAIMS, MILL SITES, AND TUNNEL SITES**

Remitter Name: CalPortland Company
 Mailing Address: 2025 E. Financial Way
 City, State, Zip: Glendora CA, 91741

Check here if this is a change of address.

FOR COUNTY RECORDER'S USE

No. of claims/sites 3
 x \$155 per claim/site
 Total due BLM \$ 465.00

- The maintenance fee may be paid by cash, check, money order, Bureau of Land Management (BLM) Declining Deposit Account, or credit card (VISA, American Express, Discover, or MasterCard). Payments must be remitted to the BLM State Office where your claim or site is recorded and received on or before September 1. If the payment is mailed, the envelope must be postmarked by a bona fide delivery service on or before September 1 and received at the proper BLM State Office within 15 calendar days after the due date. Payments may also be made by telephone using a credit card. A complete listing of BLM State Offices with their addresses and phone numbers can be found at <http://www.blm.gov>.
- The maintenance fee for the following claim(s)/site(s) applies to the assessment year 2016.

CLAIM/SITE NAME	BLM SERIAL NO.
Carbonate No. 1	333341
Carbonate No. 2	333342
Carbonate No. 3	333343

RECEIVED
 BLM STATE OFFICE
 PHOENIX, ARIZONA
 2015 AUG 28 P 3:26


Use a separate sheet for additional claim/site names, serial numbers, and claimant names and addresses.

(Continued on page 2)

RECEIPT # 3381247



2025 East Financial Way • Glendora, CA 91741



7008 1300 0001 0028 3902

neopost[®]
08/25/2015
US POSTAGE

FIRST-CLASS MAIL
\$07.45⁰



ZIP 91741
041L11244908

FIRST CLASS MAIL

RECEIVED
E OFFICE
2015 AUG 28 P 3: 26
PHOENIX, ARIZONA

Bureau of Land Management
Arizona State Office
One North Central Avenue Suite 800
Phoenix AZ 85004-4427

United States Department of the Interior
Bureau of Land Management
 LANDS/RECREATION & PLANNING
 ONE N CENTRAL AVE
 PHOENIX, AZ 85004 -2203
 Phone: 602-417-9200

Receipt

No: 3381247

Transaction #: 3479542	
Date of Transaction: 08/31/2015	
CUSTOMER:	
CALPORTLAND COMPANY 2025 E FINANCIAL WAY GLEN DORA, CA 91741-4692 US	

LINE #	QTY	DESCRIPTION	REMARKS	UNIT PRICE	TOTAL
1	1.00	LOCATABLE MINERALS / MINING CLAIMS- NOT NEW-UNADJUD, ONE AUTH NO. ONLY / MINING CLAIM MONEY RECEIVED CASES: AMC333341/\$465.00	MAINT FEE PYMNT - 3 2016	- n/a -	465.00
TOTAL:					\$465.00

PAYMENT INFORMATION			
1	AMOUNT:	465.00	POSTMARKED: 08/25/2015
	TYPE:	CHECK	RECEIVED: 08/28/2015
	CHECK NO:	1358900	
	NAME:	CALPORTLAND 2025 E FINANCIAL WAY GLEN DORA CA 91741-4692 US	

REMARKS

This receipt was generated by the automated BLM Collections and Billing System and is a paper representation of a portion of the official electronic record contained therein.

UNITED STATES
DEPARTMENT OF THE INTERIOR
BUREAU OF LAND MANAGEMENT
**MAINTENANCE FEE PAYMENT FORM
FOR PLACER MINING CLAIMS**

363190
333338

Remitter Name: CalPortland Company
Mailing Address: 2025 E. Financial Way
City, State, Zip: Glendora CA, 91741

Check here if this is a change of address.

FOR COUNTY RECORDER'S USE

No. of claims 6
Total due BLM \$ 930

- The maintenance fee may be paid by cash, check, money order, Bureau of Land Management (BLM) Declining Deposit Account, or credit card (VISA, American Express, Discover, or MasterCard). Payments must be remitted to the BLM State Office where your claim or site is recorded and received on or before September 1. If the payment is mailed, the envelope must be postmarked by a bona fide delivery service on or before September 1 and received at the proper BLM State Office within 15 calendar days after the due date. Payments may also be made by telephone using a credit card. A complete listing of BLM State Offices with their addresses and phone numbers can be found at <http://www.blm.gov>.
- The maintenance fee for the following claim(s) applies to the assessment year 2016.

CLAIM NAME	BLM SERIAL NO.	ACRES IN CLAIM	PAYMENT DUE TO THE BLM (See Instructions on Page 2)
363190	Lime Rock No. 5	20	\$155
363191	Lime Rock No. 6	20	\$155
363192	Lime Rock No. 7	20	\$155
333338	Calcium No. 1	20	\$155
333339	Calcium No. 2	20	\$155
333340	Calcium No. 3	20	\$155

BLM RECEIVED
 2015 AUG 28 PM 3:26
 PHOENIX, ARIZONA

Use a separate sheet for additional claim names, serial numbers, and claimant names and addresses.

(Continued on page 2)


SEP 15 2015
RAM

RECEIPT # 3381251



CALPORTLAND®

2025 East Financial Way • Glendora, CA 91741



7008 1300 0001 0028 3902

repost
08/25/2015
USPS 750

FIRST CLASS MAIL

\$07.45⁰




ZIP 91741
041L11244908

FIRST CLASS MAIL

RECEIVED
OFFICE
2015 AUG 28 P 3:26
PHOENIX, ARIZONA

Bureau of Land Management
Arizona State Office
One North Central Avenue Suite 800
Phoenix AZ 85004-4427



United States Department of the Interior
Bureau of Land Management
 LANDS/RECREATION & PLANNING
 ONE N CENTRAL AVE
 PHOENIX, AZ 85004 -2203
 Phone: 602-417-9200

Receipt

No: 3381251


Transaction #: 3479545	
Date of Transaction: 08/31/2015	
CUSTOMER:	
CALPORTLAND COMPANY 2025 E FINANCIAL WAY GLEN DORA, CA 91741-4692 US	

LINE #	QTY	DESCRIPTION	REMARKS	UNIT PRICE	TOTAL
1	1.00	LOCATABLE MINERALS / MINING CLAIMS- NOT NEW-UNADJUD, ONE AUTH NO. ONLY / MINING CLAIM MONEY RECEIVED CASES: AMC363190/\$930.00	MAINT FEE PYMNT - 6 2016	- n/a -	930.00
TOTAL:					\$930.00

PAYMENT INFORMATION					
1	AMOUNT:	930.00	POSTMARKED:	08/25/2015	
	TYPE:	CHECK	RECEIVED:	08/28/2015	
	CHECK NO:	1359332			
	NAME:	CALPORTLAND 2025 E FINANCIAL WAY GLEN DORA CA 91741-4692 US			

REMARKS

This receipt was generated by the automated BLM Collections and Billing System and is a paper representation of a portion of the official electronic record contained therein.



8/31/2015



363190
333338

CERTIFIED MAIL [7008 1300 0001 0028 3711]

August 22, 2014

Bureau of Land Management
Arizona State Office
One North Central Avenue
Suite 800
Phoenix, AZ 85004-4427
Re: Annual Maintenance Fees for 2015

To whom it may concern,

Enclosed are:

1. Check # 1324406 for \$1,395.00
2. Annual Maintenance Fee form for the following claims:

AMC#	CLAIM
363190	Lime Rock No. 5
363191	Lime Rock No. 6
363192	Lime Rock No. 7
333338	Calcium No. 1
333339	Calcium No. 2
333340	Calcium No. 3
333341	Carbonate No. 1
333342	Carbonate No. 2
333343	Carbonate No. 3

Thank you.

Regards,

Edward Harrison
Chief Mining Engineer
CalPortland Company
626-691-2227

RECEIVED
BLM AZ STATE OFFICE
2014 AUG 25 P 2:40
PHOENIX, ARIZONA

ENTERED
AUG 28 2014
BY:

UNITED STATES
DEPARTMENT OF THE INTERIOR
BUREAU OF LAND MANAGEMENT
**MAINTENANCE FEE PAYMENT FORM
FOR PLACER MINING CLAIMS**

Remitter Name: CalPortland Company

Mailing Address: 2025 E. Financial Way

City, State, Zip: Glendora CA, 91741

Check here if this is a change of address.

FOR COUNTY RECORDER'S USE

No. of claims 6
Total due BLM \$ 930

- The maintenance fee may be paid by cash, check, money order, Bureau of Land Management (BLM) Declining Deposit Account, or credit card (VISA, American Express, Discover, or MasterCard). Payments must be remitted to the BLM State Office where your claim or site is recorded and received on or before September 1. If the payment is mailed, the envelope must be postmarked by a bona fide delivery service on or before September 1 and received at the proper BLM State Office within 15 calendar days after the due date. Payments may also be made by telephone using a credit card. A complete listing of BLM State Offices with their addresses and phone numbers can be found at <http://www.blm.gov>.
- The maintenance fee for the following claim(s) applies to the assessment year 2015.

CLAIM NAME	BLM SERIAL NO.	ACRES IN CLAIM	PAYMENT DUE TO THE BLM (See Instructions on Page 2)
363190	Lime Rock No. 5	20	\$155
363191	Lime Rock No. 6	20	\$155
363192	Lime Rock No. 7	20	\$155
333338	Calcium No. 1	20	\$155
333339	Calcium No. 2	20	\$155
333340	Calcium No. 3	20	\$155

RECEIVED
BLM AZ STATE OFFICE
2014 AUG 25 P 2:40
PHOENIX, ARIZONA

Use a separate sheet for additional claim names, serial numbers, and claimant names and addresses

(Continued on page 2)

RECEIPT # 3112847

INSTRUCTIONS

1. This is an optional form that may be used to satisfy the requirements for the Bureau of Land Management (BLM) under the provisions of 43 U.S.C. §1744 and 30 U.S.C. §28f and the regulations thereunder (43 CFR part 3834). Since local and State laws may vary, you should contact your local and State agencies where the claims are located to ensure all applicable laws and requirements are satisfied.
2. This form should be used to pay the maintenance fee for placer mining claims only. To pay the maintenance fee for lode mining claims, mill sites or tunnel sites, use Form 3830-5.
3. Complete the section for the number of claims and the amount being remitted to the BLM.
4. Enter the year in paragraph 2 for the applicable assessment year.
5. List all mining claim names and the BLM serial number associated to the claim if the BLM has notified you what the serial number is. Every attempt should be made to include the current BLM serial number for each claim listed. List the acreage for each claim and the amount due based on the acreage. See the chart below for amounts due.
6. The maintenance fee for placer mining claims is paid for every 20 acres of the claim or portion thereof. When making a maintenance fee payment for your placer claim, you should make your payment in accordance with the following chart:

Number of acres in the claim	Maintenance Fee Payment Due Per Claim
<= 20 acres	\$140
> 20 acres but <= 40 acres	\$280
> 40 acres but <= 60 acres	\$420
> 60 acres but <= 80 acres	\$560
> 80 acres but <= 100 acres	\$700
> 100 acres but <= 120 acres	\$840
> 120 acres but <= 140 acres	\$980
> 140 acres but <= 160 acres	\$1,120
> 160 acres	Contact the BLM

RECEIVED
BLM AZ STATE OFFICE
2014 AUG 25 P 2:40
PHOENIX, ARIZONA

Legend: > means greater than; < means less than; = means equal to

7. The name and current mailing addresses of the person paying the maintenance fee(s) should be listed at the top of the form. If this is a change of address for a claimant, that should also be noted.
8. If needed, an additional sheet can be used to continue listing claim names, BLM serial numbers, acres in claim, payment due or the name and current mailing address of additional claimants.
9. If paying by credit card, you must complete the following credit card information on page 4: (a) exact name on the face of the credit card; (b) amount paid; (c) type of card; (d) credit card number; (e) expiration date of the card; and (f) telephone number. You must also sign page 4 to show authorization to charge the credit card.

NOTICES

THE PRIVACY ACT and 43 CFR 2.48(d) require that you be furnished with the following information in connection with the information requested by this form.

AUTHORITY: 30 U.S.C. 28f and 43 CFR part 3834 permit collection of the information requested by this form.

PRINCIPAL PURPOSE: The BLM will use the information you provide to record the annual maintenance fee payment for the claims listed and to verify that payment has been made in accordance with 30 U.S.C. 28f and 43 CFR part 3834.

ROUTINE USES: The BLM will only disclose this information in accordance with the provisions at 43 CFR 2.56(b) and (c).

EFFECT OF NOT PROVIDING INFORMATION: Disclosure of the requested information is required by 30 U.S.C. 28f and 43 CFR part 3834 for claimants paying the annual maintenance fee. The use of this specific form when paying the maintenance fee is optional. However, when paying the maintenance fee, it is the requested information on this form that is required to be submitted along with the fee. Failure to submit all the required information will delay the BLM's processing of the information and may preclude the BLM's acceptance of the maintenance fee payment, which may result in forfeiture of the mining claim(s) by the claimant.

UNITED STATES
DEPARTMENT OF THE INTERIOR
BUREAU OF LAND MANAGEMENT
**MAINTENANCE FEE PAYMENT FORM FOR
LODE CLAIMS, MILL SITES, AND TUNNEL SITES**

Remitter Name: CalPortland Company
 Mailing Address: 2025 E. Financial Way
 City, State, Zip: Glendora CA, 91741

Check here if this is a change of address.

FOR COUNTY RECORDER'S USE

No. of claims/sites 3
 x \$155 per claim/site
 Total due BLM \$ 465.00

- The maintenance fee may be paid by cash, check, money order, Bureau of Land Management (BLM) Declining Deposit Account, or credit card (VISA, American Express, Discover, or MasterCard). Payments must be remitted to the BLM State Office where your claim or site is recorded and received on or before September 1. If the payment is mailed, the envelope must be postmarked by a bona fide delivery service on or before September 1 and received at the proper BLM State Office within 15 calendar days after the due date. Payments may also be made by telephone using a credit card. A complete listing of BLM State Offices with their addresses and phone numbers can be found at <http://www.blm.gov>.
- The maintenance fee for the following claim(s)/site(s) applies to the assessment year 2015.

CLAIM/SITE NAME	BLM SERIAL NO.
Carbonate No. 1	333341
Carbonate No. 2	333342
Carbonate No. 3	333343

RECEIVED
 BLM AZ STATE OFFICE
 2014 AUG 25 P 2:41
 PHOENIX, ARIZONA

Use a separate sheet for additional claim/site names, serial numbers, and claimant names and addresses.

(Continued on page 2)

RECEIPT # 3112847

INSTRUCTIONS

1. This is an optional form that may be used to satisfy the requirements for the Bureau of Land Management (BLM) under the provisions of 43 U.S.C. §1744 and 30 U.S.C. §28f and the regulations thereunder (43 CFR part 3834). Since local and State laws may vary, you should contact your local and State agencies where the claims are located to ensure all applicable laws and requirements are satisfied.
2. This form should be used to pay the maintenance fee for lode mining claims, mill sites, and tunnel sites only. To pay the maintenance fee for placer mining claims, use Form 3830-5a.
3. Complete the section for the number of claims and the amount being remitted to the BLM.
4. Enter the year in paragraph 2 for the applicable assessment year.
5. List all mining claim or site names and the BLM serial number associated to the claim or site, if the BLM has notified you what the serial number is. Every attempt should be made to include the current BLM serial number for each claim or site listed.
6. The name and current mailing addresses of the person paying the maintenance fee(s) should be listed at the top of the form. If this is a change of address for a claimant, that should also be noted.
7. If needed, an additional sheet can be used to continue listing claim and site names and BLM serial numbers, or the name and current mailing address of additional claimants.
8. If paying by credit card, you must complete the following credit card information on page 3: (a) exact name on the face of the credit card; (b) amount paid; (c) type of card; (d) credit card number; (e) expiration date of the card; and (f) telephone number. You must also sign on page 3 to show authorization to charge the credit card.

NOTICES

THE PRIVACY ACT and 43 CFR 2.48(d) require that you be furnished with the following information in connection with the information requested by this form.

AUTHORITY: 30 U.S.C. 28f and 43 CFR part 3834 permit collection of the information requested by this form.

PRINCIPAL PURPOSE: The BLM will use the information you provide to record the annual maintenance fee payment for the claims and sites listed and to verify that payment has been made in accordance with 30 U.S.C. 28f and 43 CFR part 3834.

ROUTINE USES: The BLM will only disclose this information in accordance with the provisions at 43 CFR 2.56(b) and (c).

EFFECT OF NOT PROVIDING INFORMATION: Disclosure of the requested information is required by 30 U.S.C. 28f and 43 CFR part 3834 for claimants paying the annual maintenance fee. The use of this specific form when paying the maintenance fee is optional. However, when paying the maintenance fee, it is the requested information on this form that is required to be submitted along with the fee. Failure to submit all the required information will delay the BLM's processing of the information and may preclude the BLM's acceptance of the maintenance fee payment, which may result in forfeiture of the mining claim(s) or site(s) by the claimant.

RECEIVED
BLM AZ STATE OFFICE
2014 AUG 25 P 2:41
PHOENIX, ARIZONA

United States Department of the Interior
Bureau of Land Management
 LANDS/RECREATION & PLANNING
 ONE N CENTRAL AVE
 PHOENIX, AZ 85004 -2203
 Phone: 602-417-9200

Receipt

No: 3112847

Transaction #: 3204568	
Date of Transaction: 08/26/2014	
CUSTOMER:	
CALPORTLAND CO 2025 E FINANCIAL WAY GLENDDORA, CA 91741-4692 US	

LINE #	QTY	DESCRIPTION	REMARKS	UNIT PRICE	TOTAL
1	1.00	LOCATABLE MINERALS / MINING CLAIMS- NOT NEW-UNADJUD, ONE AUTH NO. ONLY / MINING CLAIM MONEY RECEIVED CASES: AMC363190/\$1395.00	MAINT FEE PYMNT (9) 2015	- n/a -	1395.00
TOTAL:					\$1,395.00

PAYMENT INFORMATION					
1	AMOUNT:	1395.00	POSTMARKED:	08/22/2014	
	TYPE:	CHECK	RECEIVED:	08/25/2014	
	CHECK NO:	1324406			
	NAME:	CALPORTLAND COMPANY 2025 E FINANCIAL WAY GLENDDORA CA 91741-4692 US			

REMARKS

This receipt was generated by the automated BLM Collections and Billing System and is a paper representation of a portion of the official electronic record contained therein.

UNITED STATES
DEPARTMENT OF THE INTERIOR
BUREAU OF LAND MANAGEMENT
**MAINTENANCE FEE PAYMENT FORM
FOR PLACER MINING CLAIMS**

363190
333338

Remitter Name: California Portland Cement Company
Mailing Address: 2025 E. Financial Way
City, State, Zip: Glendora CA, 91741

Check here if this is a change of address.

FOR COUNTY RECORDER'S USE

No. of claims 6 Placer & 3 Lode
Total due BLM \$ 1,260

- The maintenance fee may be paid by cash, check, money order, Bureau of Land Management (BLM) Declining Deposit Account, or credit card (VISA, American Express, Discover, or MasterCard). Payments must be remitted to the BLM State Office where your claim or site is recorded and received on or before September 1. If the payment is mailed, the envelope must be postmarked by a bona fide delivery service on or before September 1 and received at the proper BLM State Office within 15 calendar days after the due date. Payments may also be made by telephone using a credit card. A complete listing of BLM State Offices with their addresses and phone numbers can be found at <http://www.blm.gov>.
- The maintenance fee for the following claim(s) applies to the assessment year 2014.

CLAIM NAME	BLM SERIAL NO.	ACRES IN CLAIM	PAYMENT DUE TO THE BLM (See Instructions on Page 2)
363190	Lime Rock No. 5	20	\$140
363191	Lime Rock No. 6	20	\$140
363192	Lime Rock No. 7	20	\$140
333338	Calcium No. 1	20	\$140
333339	Calcium No. 2	20	\$140
333340	Calcium No. 3	20	\$140
	(over)		

Use a separate sheet for additional claim names, serial numbers, and claimant names and addresses.

(Continued on page 2)

Receipt # 288478
Att

RECEIVED
ENTERED
SEP - 5 2013
RV- RE



Sent by UPS Tracking #1Z WRO 572 13 9946 5388

August 26, 2013

Bureau of Land Management
Arizona State Office
One North Central Avenue
Suite 800
Phoenix, AZ 85004-4427
Re: Annual Maintenance Fees for 2014

To whom it may concern,

Enclosed are:

1. Check # 1292968 for \$1,260.00
2. Annual Maintenance Fee form for the following claims:

AMC#	CLAIM
363190	Lime Rock No. 5
363191	Lime Rock No. 6
363192	Lime Rock No. 7
333338	Calcium No. 1
333339	Calcium No. 2
333340	Calcium No. 3
333341	Carbonate No. 1
333342	Carbonate No. 2
333343	Carbonate No. 3

Thank you.

Regards,

A handwritten signature in cursive script, appearing to read 'Edward Harrison'.

Edward Harrison
Chief Mining Engineer
CalPortland Company
626-691-2227

PHOENIX, ARIZONA
2013 AUG 28 P 1:58

BLM AZ STATE OFFICE
RECEIVED

United States Department of the Interior
Bureau of Land Management
 LANDS/RECREATION & PLANNING
 ONE N CENTRAL AVE
 PHOENIX, AZ 85004 -2203
 Phone: 602-417-9200

Receipt

No: 2868478

Transaction #: 2954434	
Date of Transaction: 08/29/2013	
CUSTOMER:	
CALIFORNIA PORTLAND CEMENT CO 2025 E FINANCIAL WAY GLENORA,CA 91741-4692 US	

LINE #	QTY	DESCRIPTION	REMARKS	UNIT PRICE	TOTAL
1	1.00	LOCATABLE MINERALS / MINING CLAIMS- NOT NEW-UNADJUD,ONE AUTH NO. ONLY / MINING CLAIM MONEY RECEIVED CASES: AMC363190/\$1260.00	MAINT FEE PYMNT (9) 2014	- n/a -	1260.00
TOTAL:					\$1,260.00

PAYMENT INFORMATION			
1	AMOUNT:	1260.00	POSTMARKED: 08/28/2013
	TYPE:	CHECK	RECEIVED: 08/28/2013
	CHECK NO:	1292968	
	NAME:	CALPORTLAND COMPANY 2025 E FINANCIAL WAY GLENORA CA 91741-4692 US	

REMARKS

This receipt was generated by the automated BLM Collections and Billing System and is a paper representation of a portion of the official electronic record contained therein.



Amc 363190
Amc 333338

Certified Mail [7011 2970 0004 3049 7509]

August 17, 2012

Bureau of Land Management
Arizona State Office
One North Central Avenue
Suite 800
Phoenix, AZ 85004-4427

Re: Annual Maintenance Fees for 2012/2013

To whom it may concern,

Enclosed are the four checks (Check # 1258301 for \$1,260.00) and the Annual Maintenance Fee forms for the following placer and lode claims:

	AMC#	CLAIM	Acreage
1.	363190	Lime Rock No. 5	20
2.	363191	Lime Rock No. 6	20
3.	363192	Lime Rock No. 7	20
4.	333338	Calcium No. 1	20
5.	333339	Calcium No. 2	20
6.	333340	Calcium No. 3	20
7.	333341	Carbonate No. 1	20(LODE)
8.	333342	Carbonate No. 2	20(LODE)
9.	333343	Carbonate No. 3	20(LODE)

Thank you.

Regards,

Edward Harrison
Chief Mining Engineer
CalPortland Company
626-691-2227

RECEIVED
BLM AZ STATE OFFICE
2012 AUG 21 P 4: 17
PHOENIX, ARIZONA

ENTERED INTO COMPUTER
9/8/12 AT

UNITED STATES
DEPARTMENT OF THE INTERIOR
BUREAU OF LAND MANAGEMENT
**MAINTENANCE FEE PAYMENT FORM
FOR PLACER MINING CLAIMS**

Remitter Name: California Portland Cement Company
 Mailing Address: 2025 E. Financial Way
 City, State, Zip: Glendora CA, 91741

Check here if this is a change of address.

RECEIVED
BLM AZ STATE OFFICE
2012 AUG 27 P 11:17
PHOENIX, ARIZONA
FOR COUNTY RECORDER'S OFFICE

No. of claims 6
 Total due BLM \$ \$840.00

1. The maintenance fee may be paid by cash, check, money order, Bureau of Land Management (BLM) Declining Deposit Account, or credit card (VISA, American Express, Discover, or MasterCard). Payments must be remitted to the BLM State Office where your claim or site is recorded and received on or before September 1. If the payment is mailed, the envelope must be postmarked by a bona fide delivery service on or before September 1 and received at the proper BLM State Office within 15 calendar days after the due date. Payments may also be made by telephone using a credit card. A complete listing of BLM State Offices with their addresses and phone numbers can be found at <http://www.blm.gov>.

2. The maintenance fee for the following claim(s) applies to the assessment year 2013.

CLAIM NAME	BLM SERIAL NO.	ACRES IN CLAIM	PAYMENT DUE TO THE BLM (See Instructions on Page 2)
363190	Lime Rock No. 5	20	\$140
363191	Lime Rock No. 6	20	\$140
363192	Lime Rock No. 7	20	\$140
333338	Calcium No. 1	20	\$140
333339	Calcium No. 2	20	\$140
333340	Calcium No. 3	20	\$140

Use a separate sheet for additional claim names, serial numbers, and claimant names and addresses.

UNITED STATES
 DEPARTMENT OF THE INTERIOR
 BUREAU OF LAND MANAGEMENT
**MAINTENANCE FEE PAYMENT FORM FOR
 LODGE CLAIMS, MILL SITES, AND TUNNEL SITES**

Remitter Name: California Portland Cement Company
 Mailing Address: 2025 E. Financial Way
 City, State, Zip: Glendora CA, 91741

Check here if this is a change of address.

RECEIVED
 BLM AZ STATE OFFICE
 2012 AUG 27 P 4: 18
 PHOENIX, ARIZONA

FOR COUNTY RECORDER'S USE

No. of claims/sites 3 *A.H.*
 x \$140 per claim/site
 Total due BLM \$ 420.00

- The maintenance fee may be paid by cash, check, money order, Bureau of Land Management (BLM) Declining Deposit Account, or credit card (VISA, American Express, Discover, or MasterCard). Payments must be remitted to the BLM State Office where your claim or site is recorded and received on or before September 1. If the payment is mailed, the envelope must be postmarked by a bona fide delivery service on or before September 1 and received at the proper BLM State Office within 15 calendar days after the due date. Payments may also be made by telephone using a credit card. A complete listing of BLM State Offices with their addresses and phone numbers can be found at <http://www.blm.gov>.
- The maintenance fee for the following claim(s)/site(s) applies to the assessment year 2013.


CLAIM/SITE NAME	BLM SERIAL NO.
Carbonate No. 1	333341
Carbonate No. 2	333342
Carbonate No. 3	333343

Use a separate sheet for additional claim/site names, serial numbers, and claimant names and addresses.



2025 East Financial Way • Glendora, CA 91741

CERTIFIED MAIL™



7011 2970 0004 3049 7509



U.S. POSTAGE PITNEY BOWES



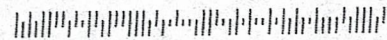
ZIP 91741 \$ 006.20⁰
02 1W
0001369461 AUG 17 2012

FIRST CLASS MAIL

Bureau of Land Management
Arizona State Office
One North Central Avenue
Suite 800

Phoenix, AZ. 85004

EN-010



United States Department of the Interior
Bureau of Land Management
 LANDS/RECREATION & PLANNING
 ONE N CENTRAL AVE
 PHOENIX, AZ 85004 -2203
 Phone: 602-417-9200

Receipt

No: 2642127

Transaction #: 2722816	
Date of Transaction: 08/28/2012	
CUSTOMER:	
CALPORTLAND CO 2025 E FINANCIAL WAY GLENORA, CA 91741-4692 US	

LINE #	QTY	DESCRIPTION	REMARKS	UNIT PRICE	TOTAL
1	1.00	LOCATABLE MINERALS / MINING CLAIMS-NOT NEW-UNADJUD, ONE AUTH NO. ONLY / MINING CLAIM MONEY RECEIVED CASES: AMC363190/\$1260.00	MAINT FEE PYMNT (9) 2013	- n/a -	1260.00
TOTAL:					\$1,260.00

PAYMENT INFORMATION			
1	AMOUNT:	1260.00	POSTMARKED: N/A
	TYPE:	CHECK	RECEIVED: 08/27/2012
	CHECK NO:	1258301	
	NAME:	CALPORTLAND CO 2025 E FINANCIAL WAY GLENORA CA 91741-4692 US	

REMARKS

This receipt was generated by the automated BLM Collections and Billing System and is a paper representation of a portion of the official electronic record contained therein.

Amc 363190

Amc 333338

MAINTENANCE FEE PAYMENT

Claimant Name: California Portland Cement Company

Address: 2025 E. Financial Way ✓

City: Glendora State: Ca Zip: 91741

Telephone: (626)852-6200

E-mail address: Eharrison@Calportland.com

Signature: *Eharrison*

Check here if this is a change of address.

RECEIVED
BLM AZ STATE OFFICE
2011 AUG 17 A 8:08
PHOENIX, ARIZONA

BLM
Date
Stamp

LINE NO.	AMC NUMBER	CLAIM/SITE NAME	COUNTY RECORDER DATA (If available)	TWP	RNG	SEC
1	363190	Lime Rock No. 5	Book12432/PG607 &608	T12S	R11E	26
2	363191	Lime Rock No. 6	Book12432/PG609 &610	T12S	R11E	26
3	363192	Lime Rock No. 7	Book12432/PG611 &612	T12S	R11E	26
4	333338	Calcium No. 1	Book9979/PG1518 & 19	T17S	R17E	19
5	333339	Calcium No. 2	Book9979/PG1520 & 21	T17S	R17E	19
6	333340	Calcium No. 3	Book9979/PG1522 & 23	T17S	R17E	19
7	333341	Carbonate No. 1	Book9979/PG1524 & 25	T17S	R17E	19
8	333342	Carbonate No. 2	Book9979/PG1526 & 27	T17S	R17E	19
9	333343	Carbonate No. 3	Book9979/PG1528 & 29	T17S	R17E	19
10						

List additional claims on Form MCF114.

Bureau of Land Management
Arizona State Office
www.blm.gov/az/

No. of Claims: 9 x \$140 = 1260.00

Check No: 24073916 Init. STG

Receipt No. 24073916

For BLM Use Only

ENTERED INTO COMPUTER

AUG 25 2011 AT

Form: MCF112
Revised July 2009

This form is available from the Arizona Department of Mines and Mineral Resources and may be reproduced.

COPY

MAINTENANCE FEE PAYMENT

Claimant Name: California Portland Cement Company

Address: 2025 E. Financial Way

City: Glendora State: Ca Zip: 91741

Telephone: (626)852-6200

E-mail address: Eharrison@Calportland.com

Signature: *Eharrison*

Check here if this is a change of address.

RECEIVED
BLM AZ STATE OFFICE
2011 AUG 17 A 8:08
PHOENIX, ARIZONA

BLM
Date
Stamp

LINE NO.	AMC NUMBER	CLAIM/SITE NAME	COUNTY RECORDER DATA (If available)	TWP	RNG	SEC
1	363190	Lime Rock No. 5	Book12432/PG607 &608	T12S	R11E	26
2	363191	Lime Rock No. 6	Book12432/PG609 &610	T12S	R11E	26
3	363192	Lime Rock No. 7	Book12432/PG611 &612	T12S	R11E	26
4	333338	Calcium No. 1	Book9979/PG1518 & 19	T17S	R17E	19
5	333339	Calcium No. 2	Book9979/PG1520 & 21	T17S	R17E	19
6	333340	Calcium No. 3	Book9979/PG1522 & 23	T17S	R17E	19
7	333341	Carbonate No. 1	Book9979/PG1524 & 25	T17S	R17E	19
8	333342	Carbonate No. 2	Book9979/PG1526 & 27	T17S	R17E	19
9	333343	Carbonate No. 3	Book9979/PG1528 & 29	T17S	R17E	19
10						

List additional claims on Form MCF114.

No. of Claims: 9 x \$140 = _____

Check No: _____ Init. _____

Receipt No.: _____

For BLM Use Only

Bureau of Land Management
Arizona State Office
www.blm.gov/az/

Form: MCF112
Revised July 2009

This form is available from the Arizona Department of Mines and Mineral Resources and may be reproduced.

COPY



CALPORTLAND™

Certified Mail [7011 0470 0002 7791 6806]

August 12, 2011

Bureau of Land Management
Arizona State Office
One North Central Avenue
Suite 800
Phoenix, AZ 85004-4427

Re: Annual Maintenance Fees for 2011/2012

To whom it may concern,

Enclosed are the four checks (Check #'s: #1225665 for \$140, #1225627 for \$140, #1225664 for \$140, and #1226128 for \$840.00) and the Annual Maintenance Fee form for the following claims:

	AMC#	CLAIM
1.	363190	Lime Rock No. 5
2.	363191	Lime Rock No. 6
3.	363192	Lime Rock No. 7
4.	333338	Calcium No. 1
5.	333339	Calcium No. 2
6.	333340	Calcium No. 3
7.	333341	Carbonate No. 1
8.	333342	Carbonate No. 2
9.	333343	Carbonate No. 3

RECEIVED
BLM AZ STATE OFFICE
2011 AUG 17 A 8:08
PHOENIX, ARIZONA

Thank you.

Regards,

Edward Harrison
Chief Mining Engineer
CalPortland Company
626-691-2227

9



2025 East Financial Way • Glendora, CA 91741



7011 0470 0002 7791 6806




PHOENIX, ARIZONA

FIRST CLASS MAIL

Bureau of Land Management
Arizona State Office
One North Central Avenue
Suite 800
Phoenix, AZ 85004-4427

840
140
140
140

RECEIVED
BLM AT STATE OFFICE
PHOENIX, ARIZONA
AUG 16 P 1:51



United States Department of the Interior
Bureau of Land Management
 LANDS/RECREATION & PLANNING
 ONE N CENTRAL AVE
 PHOENIX, AZ 85004 -2203
 Phone: 602-417-9200

Receipt

No: 2407396

Transaction #: 2482674	
Date of Transaction: 08/17/2011	
CUSTOMER:	
CALIFORNIA PORTLAND CEMENT CO 2025 E FINANCIAL WAY GLENDDORA,CA 91741-4692 US	

LINE #	QTY	DESCRIPTION	REMARKS	UNIT PRICE	TOTAL
1	1.00	LOCATABLE MINERALS / MINING CLAIMS-NOT NEW-UNADJUD,ONE AUTH NO. ONLY / MINING CLAIM MONEY RECEIVED CASES: AMC363190/\$1260.00	MAINT-9	- n/a -	1260.00
TOTAL:					\$1,260.00

PAYMENT INFORMATION					
1	AMOUNT:	140.00	POSTMARKED:	08/12/2011	
	TYPE:	CHECK	RECEIVED:	08/17/2011	
	CHECK NO:	1225627			
	NAME:	CALPORTLAND COMPANY 2025 E FINANCIAL WAY GLENDDORA CA 91741-4692 US			
2	AMOUNT:	140.00	POSTMARKED:	08/12/2011	
	TYPE:	CHECK	RECEIVED:	08/17/2011	
	CHECK NO:	1225664			
	NAME:	CALPORTLAND COMPANY 2025 E FINANCIAL WAY GLENDDORA CA 91741-4692 US			
3	AMOUNT:	140.00	POSTMARKED:	08/12/2011	
	TYPE:	CHECK	RECEIVED:	08/17/2011	
	CHECK NO:	1225665			
	NAME:	CALPORTLAND COMPANY 2025 E FINANCIAL WAY GLENDDORA CA 91741-4692 US			
4	AMOUNT:	840.00	POSTMARKED:	08/12/2011	
	TYPE:	CHECK	RECEIVED:	08/17/2011	

	CHECK NO:	1226128
	NAME:	CALPORTLAND COMPANY 2025 E FINANCIAL WAY GLENORA CA 91741-4692 US

REMARKS

This receipt was generated by the automated BLM Collections and Billing System and is a paper representation of a portion of the official electronic record contained therein.

AMC 363190

AMC 333338

MAINTENANCE FEE PAYMENT

Claimant Name: California Portland Cement Company

Address: 2025 E. Financial Way

City: Glendora State: Ca Zip: 91741

Telephone: (626)852-6200

E-mail address: Eharrison@Calportland.com

Signature: *Eharrison*

Check here if this is a change of address.

BLM Date Stamp	PHOENIX, ARIZONA	2010 AUG 17 A 9:58	RECEIVED BLM AZ STATE OFFICE
----------------------	------------------	--------------------	---------------------------------

LINE NO.	AMC NUMBER	CLAIM/SITE NAME	COUNTY RECORDER DATA (If available)	TWP	RNG	SEC
1	363190	Lime Rock No. 5	Book12432/PG607 &608	T12S	R11E	26
2	363191	Lime Rock No. 6	Book12432/PG609 &610	T12S	R11E	26
3	363192	Lime Rock No. 7	Book12432/PG611 &612	T12S	R11E	26
4	333338	Calcium No. 1	Book9979/PG1518 & 19	T17S	R17E	19
5	333339	Calcium No. 2	Book9979/PG1520 & 21	T17S	R17E	19
6	333340	Calcium No. 3	Book9979/PG1522 & 23	T17S	R17E	19
7	333341	Carbonate No. 1	Book9979/PG1524 & 25	T17S	R17E	19
8	333342	Carbonate No. 2	Book9979/PG1526 & 27	T17S	R17E	19
9	333343	Carbonate No. 3	Book9979/PG1528 & 29	T17S	R17E	19
10						

List additional claims on Form MCF114.

**Bureau of Land Management
Arizona State Office**
www.blm.gov/az/

No. of Claims: <u>9</u> x \$140 = <u>1260.00</u>
Check No: <u>1184582</u> Init. <u>AD</u>
Receipt No.: <u>2192671</u>
For BLM Use Only

ENTERED INTO COMPUTER

Form: MCF112
Revised July 2009

This form is available from the **Arizona Department of Mines and Mineral Resources** and may be reproduced.

AUG 25 2010



CALPORTLAND

Certified Mail [7010 0290 0002 8883 4851]

August 12, 2010

Bureau of Land Management
Arizona State Office
One North Central Avenue
Suite 800
Phoenix, AZ 85004-4427

Re: Annual Maintenance Fees for 2010/2011

To whom it may concern,

Enclosed are the check (Check #1184582) and the Annual Maintenance Fee form for the following claims:

	AMC#	CLAIM
1.	363190	Lime Rock No. 5
2.	363191	Lime Rock No. 6
3.	363192	Lime Rock No. 7
4.	333338	Calcium No. 1
5.	333339	Calcium No. 2
6.	333340	Calcium No. 3
7.	333341	Carbonate No. 1
8.	333342	Carbonate No. 2
9.	333343	Carbonate No. 3

Thank you.

Regards,

Edward Harrison
Chief Mining Engineer
CalPortland Company
626-691-2227

RECEIVED
BLM AZ STATE OFFICE
2010 AUG 17 A 9:58
PHOENIX, ARIZONA

AMC 36319
333338



Certified Mail [7000 1670 0010 2446 6734]

August 05, 2009

Bureau of Land Management
Arizona State Office
One North Central Avenue
Suite 800
Phoenix, AZ 85004-4427

Re: Annual Maintenance Fees for 2009/2010

To whom it may concern,

Enclosed are a check (Check #1122036) and the Annual Maintenance Fee for the following claims:

	AMC#	CLAIM
1.	363190 ✓	Lime Rock No. 5
2.	363191	Lime Rock No. 6
3.	363192	Lime Rock No. 7
4.	333338 ✓	Calcium No. 1
5.	333339	Calcium No. 2
6.	333340	Calcium No. 3
7.	333341	Carbonate No. 1
8.	333342	Carbonate No. 2
9.	333343	Carbonate No. 3

RECEIVED
BLM AZ STATE OFFICE
2009 AUG 10 A 8:20
PHOENIX, ARIZONA

Thank you.

Regards,

Edward Harrison
Chief Mining Engineer
CalPortland Company



MAINTENANCE FEE PAYMENT

Claimant Name: California Portland Cement Company
 Address: 2025 E. Financial Way
 City: Glendora State: Ca Zip: 91741
 Telephone: (626)852-6000
 E-mail address: Eharrison@Calportland.com
 Signature: *[Handwritten Signature]*

Check here if this is a change of address.

RECEIVED
 BLM AZ STATE OFFICE
 2009 AUG 10 A 8:20
 PHOENIX, ARIZONA
 BLM
 Date
 Stamp

LINE NO.	AMC NUMBER	CLAIM/SITE NAME	COUNTY RECORDER DATA (If available)	TWP	RNG	SEC
1	363190	Lime Rock No. 5	Book12432/PG607 &608	T12S	R11E	26
2	363191	Lime Rock No. 6	Book12432/PG609 &610	T12S	R11E	26
3	363192	Lime Rock No. 7	Book12432/PG611 &612	T12S	R11E	26
4	333338	Calcium No. 1	Book9979/PG1518 & 19	T17S	R17E	19
5	333339	Calcium No. 2	Book9979/PG1520 & 21	T17S	R17E	19
6	333340	Calcium No. 3	Book9979/PG1522 & 23	T17S	R17E	19
7	333341	Carbonate No. 1	Book9979/PG1524 & 25	T17S	R17E	19
8	333342	Carbonate No. 2	Book9979/PG1526 & 27	T17S	R17E	19
9	333343	Carbonate No. 3	Book9979/PG1528 & 29	T17S	R17E	19
10						

List additional claims on Form MCF114.

Bureau of Land Management
Arizona State Office
 www.blm.gov/az/

No. of Claims: 9 x \$140 = 1260.00
 Check No: 1122036 mt. SHS
 Receipt No.: 1974189
For BLM Use Only

Form: MCF112
 Revised July 2009

This form is available from the **Arizona Department of Mines and Mineral Resources** and may be reproduced.

United States Department of the Interior
Bureau of Land Management
 BUSINESS & SUPPORT SVCS DIV
 ONE N CENTRAL AVE SUITE 800
 PHOENIX, AZ 85004 -4427
 Phone: (602) 417-9200

Receipt

No: 1974189

Transaction #: 2038120	
Date of Transaction: 08/10/2009	
CUSTOMER:	CALPORTLAND CO 2025 E FINANCIAL WAY GLENDDORA,CA 91741-4692 US

LINE #	QTY	DESCRIPTION	REMARKS	UNIT PRICE	TOTAL
1	1.00	LOCATABLE MINERALS / MINING CLAIMS-NOT NEW-UNADJUD,ONE AUTH NO. ONLY / MINING CLAIM MONEY RECEIVED CASES: AMC363190/\$1260.00	MAINT 2010	- n/a -	1260.00
TOTAL:					\$1,260.00

PAYMENT INFORMATION					
1	AMOUNT:	1260.00	POSTMARKED:	08/05/2009	
	TYPE:	CHECK	RECEIVED:	08/10/2009	
	CHECK NO:	1122036			
	NAME:	CALPORTLAND 2025 E FINANCIAL WAY GLENDDORA CA 91741-4692 US			

REMARKS

This receipt was generated by the automated BLM Collections and Billing System and is a paper representation of a portion of the official electronic record contained therein.

Amc 363190

333338



CALIFORNIA PORTLAND CEMENT COMPANY

2025 E. FINANCIAL WAY, GLENDORA, CA 91741 / TEL. (626) 852-6200 FAX (626) 963-2341

Certified Mail [7000 1670 0009 3520 6248]

July 18, 2008

Bureau of Land Management
Arizona State Office
One North Central Avenue
Suite 800
Phoenix, AZ 85004-4427

Re: Annual Maintenance Fees for 2007/2008

To whom it may concern,

Enclosed are a check (Check #1057733) and the Annual Maintenance Fee for the following claims:

	AMC#	CLAIM
1.	363190	Lime Rock No. 5
2.	363191	Lime Rock No. 6
3.	363192	Lime Rock No. 7
4.	333338	Calcium No. 1
5.	333339	Calcium No. 2
6.	333340	Calcium No. 3
7.	333341	Carbonate No. 1
8.	333342	Carbonate No. 2
9.	333343	Carbonate No. 3

Thank you.

ENTERED INTO COMPUTER

AUG 06 2008 FB

Regards,

Edward Harrison
Chief Mining Engineer
California Portland Cement Company.

PHOENIX, ARIZONA

AUG 29 A 9 18

United States Department of the Interior
 Bureau of Land Management
 BUSINESS & SUPPORT SVCS DIV
 ONE N CENTRAL AVE SUITE 800
 PHOENIX, AZ 85004 -4427
 Phone: (602) 417-9200

Receipt

No: 1749034

Transaction #: 1806237		ENTERED INTO COMPUTER	
Date of Transaction: 07/28/2008			
CUSTOMER:	CALIFORNIA PORTLAND CEMENT CO 2025 E FINANCIAL WAY GLENDDORA, CA 91741	AUG 06 2008	<i>Verified</i> PB

LINE #	QTY	DESCRIPTION	REMARKS	UNIT PRICE	TOTAL
1	1.00	LOCATABLE MINERALS / MINING CLAIMS-NOT NEW-UNADJUD, ONE AUTH NO. ONLY / MINING CLAIM MONEY RECEIVED (455) CASES: AMC363190/\$1125.00	MAINT 2009	- n/a -	1125.00
TOTAL:					\$1,125.00

PAYMENT INFORMATION					
1	AMOUNT:	\$1,125.00	POSTMARKED:	7/23/08 0:00	
	TYPE:	CHECK	RECEIVED:	07/28/2008	
	CHECK NO:	1057733			
	NAME:	CPCC 2025 E FINANCIAL WAY GLENDDORA CA 91741			

REMARKS

This receipt was generated by the automated BLM Collections and Billing System and is a paper representation of a portion of the official electronic record contained therein.

<i>Amc #</i>	<i>Lead</i>
363190-192	363190
333338-343	333338

DECONCINI McDONALD YETWIN & LACY

A PROFESSIONAL CORPORATION
ATTORNEYS AT LAW

2525 EAST BROADWAY BOULEVARD • SUITE 200 • TUCSON, ARIZONA 85716-5300
(520) 322-5000 • (520) 322-5585 (Fax)

Amc 333338

EVO DECONCINI (1901-1986)

JOHN R. McDONALD	DENNIS DECONCINI
RICHARD M. YETWIN	JOHN C. LACY
JOHN C. RICHARDSON	JAMES A. JUTRY
SPENCER A. SMITH	MICHAEL R. URMAN
DENISE M. BAINTON	GARY F. URMAN
WAYNE E. YEHLING	DAVID V. SANDERSON
SHELTON L. FREEMAN	ALYCE L. PENNINGTON
BARRY M. COREY	LISA ANNE SMITH
NATHAN B. HANNAH	ALICE W. CALLISON
NANCY J. MARCH	IRA M. SCHWARTZ
MICHAEL A. CORDIER	HEATHER K. GAINES
SHEFALI MILCZAREK-DESAI	LISA SCHRINER LEWIS
MARIAN C. LALONDE	

7310 N. 16TH STREET, SUITE 330
PHOENIX, ARIZONA 85020
(602) 282-0500
FAX (602) 282-0520

19 WEST BIRCH AVENUE
FLAGSTAFF, ARIZONA 86001
(928) 214-0466
FAX: (928) 214-6212

1615 "L" STREET NW, SUITE 850
WASHINGTON, D.C. 20036
(202) 833-8001
FAX: (202) 315-3600

SARA J. VANCE - OF COUNSEL
BARRON & POLK, P.L.L.C. - OF COUNSEL
JAY M. POLK
JOHN H. BARRON, III
BARRETT L. KIME - OF COUNSEL

August 14, 2007

www.deconcinimcdonald.com

PLEASE REPLY TO TUCSON

rbarnes@dmyl.com

Via Federal Express

Arizona State Office
Bureau of Land Management
Attention: Public Room
One North Central Avenue
Suite 800
Phoenix, AZ 85004-4427

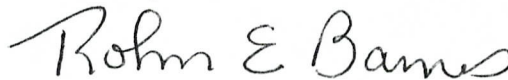
RE: **Payment of Claim Maintenance Fee; IMERYS**

Ladies and Gentlemen:

Delivered herewith is a check in the amount of \$750.00 as payment of the claim maintenance fees pursuant to the 30 U.S.C. § 28f(a), as modified by 43 C.F.R. § 3830.21, as authorized by 30 U.S.C. § 28j(c) for the assessment year beginning September 1, 2007, on behalf of Carlota Copper Company. A Certification of Payment of Maintenance Fee in Lieu of Affidavit of Annual Assessment Work is also enclosed herewith.

Please return a date-stamped copy of this letter and the affidavit along with the receipt for payment to this office. Thank you for your assistance and please feel free to contact me or John Lacy with any questions or concerns.

Sincerely,



Robin E. Barnes, CP
Certified Paralegal

RECEIVED
B.L.M. AZ STATE OFFICE
2007 AUG 16 A 8:56
PHOENIX, ARIZONA



After recording, please return to:

John C. Lacy
DeConcini McDonald Yetwin & Lacy, P.C.
2525 E. Broadway Blvd., #200
Tucson, AZ 85716

STATE OF ARIZONA)
) ss:
County of Pima)

CERTIFICATION OF PAYMENT OF MAINTENANCE FEE
IN LIEU OF AFFIDAVIT OF ANNUAL ASSESSMENT WORK

John C. Lacy, being first duly sworn, deposes and says that:

1. He is an agent for Imerys Marble Inc. fka Georgia Marble Company of Arizona, a Wyoming corporation, the lessee of the following described unpatented placer mining claims situated in Pima County, Arizona (the "Claims"), the location notices of which are of record in said county, and in the records of the Arizona State Office of the Bureau of Land Management under the file numbers indicated as follows:

<u>Name of Claim</u>	<u>Pima Cty Recds</u>		<u>BLM Serial</u>
	<u>Book</u>	<u>Page</u>	<u>A MC No.</u>
Calcium No. 1	9976	1518-1519	333338
Calcium No. 2	9976	1520-1521	333339
Calcium No. 3	9976	1522-1523	333340
Carbonate No. 1	9976	1524-1525	333341
Carbonate No. 2	9976	1526-1527	333342
Carbonate No. 3	9976	1528-1529	333343

The Claims are situated in the Southeast Quarter of Section 19, Township 17 South, Range 17 East, G&SR Meridian.

2. Pursuant to the 30 U.S.C. § 28f(a), as modified by 43 C.F.R. § 3830.21, as authorized by 30 U.S.C. § 28j(c), the owner has paid a maintenance fee of \$125 per claim for the assessment year beginning September 1, 2007, and this Certificate is in lieu of an affidavit of performance of annual assessment work or notice of intent of hold.

3. The name and address of the owner of Claims for which this Certificate is prepared is California Portland Cement Company, 2025 E. Financial Way, Glendora, California 91740.

PHOENIX, ARIZONA

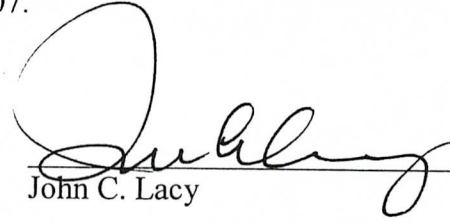
THIS IS NOT A CHANGE OF ADDRESS

2007 AUG 16 8:56


RECEIVED
B.L.M. AZ STATE OFFICE

4. The Claims are held and claimed by the owner for the valuable mineral contained therein.


DATED this 14th day of August, 2007.


John C. Lacy

Sworn and subscribed before me this 14th day of August, 2007, by John C. Lacy.


Notary Public

I:\FILES\DOCS\GEOR01\950183\DOC\GQ7677.DOC



RECEIVED
B.L.M. AZ STATE OFFICE
2007 AUG 16 A 8:55
PHOENIX, ARIZONA

United States Department of the Interior

Bureau of Land Management
 BUSINESS & SUPPORT SVCS DIV
 ONE N CENTRAL AVE SUITE 800
 PHOENIX, AZ 85004 -4427
 Phone: (602) 417-9200

Receipt

No: 1546641

Transaction #: 1598035		ENTERED INTO COMPUTER
Date of Transaction: 08/17/2007		
CUSTOMER:	CALIFORNIA PORTLAND CEMENT CO 2025 E FINANCIAL WAY GLEN DORA, CA 91741	AUG 22 2007 VERIFIED

LINE #	QTY	DESCRIPTION	REMARKS	UNIT PRICE	TOTAL
1	1.00	LOCATABLE MINERALS / MINING CLAIMS-NOT NEW-UNADJUD, ONE AUTH NO. ONLY / MINING CLAIM MONEY RECEIVED (455) CASES: AMC333338/\$750.00	MAINT 2008 (6)	- n/a -	750.00
TOTAL:					\$750.00

PAYMENT INFORMATION					
1	AMOUNT:	\$750.00	POSTMARKED:	8/15/07 0:00	
	TYPE:	CHECK	RECEIVED:	08/16/2007	
	CHECK NO:	5000004763			
	NAME:	IMERY S 100 MANSELL CT, E#300 ROSWELL GA 30076			

REMARKS

This receipt was generated by the automated BLM Collections and Billing System and is a paper representation of a portion of the official electronic record contained therein.

AMC 333338

After recording, please return to:

John C. Lacy
DeConcini McDonald Yetwin & Lacy, P.C.
2525 E. Broadway Blvd., #200
Tucson, AZ 85716

RECEIVED
B.L.M. AZ STATE OFFICE
2006 AUG 28 A 10: 06
PHOENIX, ARIZONA

STATE OF ARIZONA)
) ss:
County of Pima)

CERTIFICATION OF PAYMENT OF MAINTENANCE FEE
IN LIEU OF AFFIDAVIT OF ANNUAL ASSESSMENT WORK

John C. Lacy, being first duly sworn, deposes and says that:

1. He is an agent for Imerys Marble Inc. fka Georgia Marble Company of Arizona, a Wyoming corporation, the lessee of the following described unpatented placer mining claims situated in Pima County, Arizona (the "Claims"), the location notices of which are of record in said county, and in the records of the Arizona State Office of the Bureau of Land Management under the file numbers indicated as follows:

<i>Name of Claim</i>	<i>Pima Cty Recds</i>		<i>BLM Serial</i>
	<i>Book</i>	<i>Page</i>	<i>A MC No.</i>
Calcium No. 1	9976	1518-1519	333338
Calcium No. 2	9976	1520-1521	333339
Calcium No. 3	9976	1522-1523	333340
Carbonate No. 1	9976	1524-1525	333341
Carbonate No. 2	9976	1526-1527	333342
Carbonate No. 3	9976	1528-1529	333343

The Claims are situated in the Southeast Quarter of Section 19, Township 17 South, Range 17 East, G&SR Meridian.

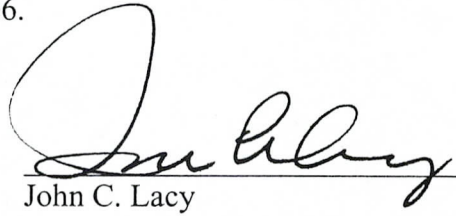
2. Pursuant to the 30 U.S.C. § 28f(a), as modified by 43 C.F.R. § 3830.21, as authorized by 30 U.S.C. § 28j(c), the owner has paid a maintenance fee of \$125 per claim for the assessment year beginning September 1, 2006, and this Certificate is in lieu of an affidavit of performance of annual assessment work or notice of intent of hold.

3. The name and address of the owner of Claims for which this Certificate is prepared is California Portland Cement Company, 2025 E. Financial Way, Glendora, California 91740.

THIS IS NOT A CHANGE OF ADDRESS

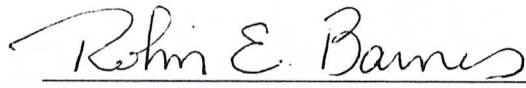
4. The Claims are held and claimed by the owner for the valuable mineral contained therein.

DATED this 24th day of August, 2006.




John C. Lacy

Sworn and subscribed before me this 24th day of August, 2006, by John C. Lacy.



Notary Public

I:\FILES\DOCS\GEOR01\950183\DOC\FP1034.DOC



RECEIVED
B.L.M. AZ STATE OFFICE
2006 AUG 28 A 10: 06
PHOENIX, ARIZONA

United States Department of the Interior
Bureau of Land Management
 BUSINESS & SUPPORT SVCS DIV
 ONE N CENTRAL AVE
 PHOENIX, AZ 85004 -2203
 Phone: (602) 417-9200

Receipt

No: 1346124

Transaction #: 1391384		ENTERED INTO COMPUTER
Date of Transaction: 08/28/2006		
CUSTOMER:	JOHN LACY 2525 E BROADWAY #200 TUCSON, AZ 85716	AUG 31 2006 <i>PB</i>

LINE #	QTY	DESCRIPTION	REMARKS	UNIT PRICE	TOTAL
1	1.00	LOCATABLE MINERALS / MINING CLAIMS- NOT NEW-UNADJUD, ONE AUTH NO. ONLY / MINING CLAIM MONEY RECEIVED (455) CASES: AMC333338/\$750.00	MAINT 2007 (6)	- n/a -	750.00
TOTAL:					\$750.00

PAYMENT INFORMATION					
1	AMOUNT:	\$750.00	POSTMARKED:	08/24/2006	
	TYPE:	CHECK	RECEIVED:	08/28/2006	
	CHECK NO:	241018			
	NAME:	IMERY S 100 MANSELL CT E#300 ROSWELL GA 30075			

REMARKS

This receipt was generated by the automated BLM Collections and Billing System and is a paper representation of a portion of the official electronic record contained therein.

DECONCINI McDONALD YETWIN & LACY

AMC 333338

A PROFESSIONAL CORPORATION

ATTORNEYS AT LAW

2525 EAST BROADWAY BOULEVARD • SUITE 200 • TUCSON, ARIZONA 85716-5300
(520) 322-5000 • (520) 322-5585 (Fax)

EVO DECONCINI (1901-1986)

JOHN R. McDONALD	DENNIS DECONCINI
RICHARD M. YETWIN	JOHN C. LACY
JOHN C. RICHARDSON	JAMES A. JUTRY
SPENCER A. SMITH	MICHAEL R. URMAN
DENISE M. BANTON	GARY F. URMAN
WAYNE E. YEHLING	DAVID V. SANDERSON
SHELTON L. FREEMAN	ALAN L. STEIN
ALYCE L. PENNINGTON	LISA ANNE SMITH
NATHAN B. HANNAH	ALICE W. CALLISON
NANCY J. MARCH	ALAN N. ARIAV
IRA M. SCHWARTZ	MICHAEL A. CORDIER
HEATHER K. GAINES	SHEFALI MILCZAREK-DESAI
STACY RUPPRECHT BUTLER	SARAH LYNN WRIGHT
MICHAEL E. NEUMANN	

7310 N. 16TH STREET, SUITE 330
PHOENIX, ARIZONA 85020
(602) 282-0500
FAX (602) 282-0520

19 WEST BIRCH AVENUE
FLAGSTAFF, ARIZONA 86001
(928) 214-0466
FAX: (928) 214-6212

517 "C" STREET, NE
WASHINGTON, D.C. 20002-7307
(202) 546-6900
FAX: (202) 543-5044

SARA J. VANCE - OF COUNSEL

August 12, 2005

www.deconcinimcdonald.com

PLEASE REPLY TO TUCSON

rbarnes@dmyl.com

Via Certified Mail - Return Receipt Requested

Bureau of Land Management
Arizona State Office
Attn: Public Room
222 N. Central Ave.
Phoenix, AZ 85004

RE: **Mining Claim Maintenance Fees**

Dear Ladies and Gentlemen:

Delivered herewith is a check in the amount of \$750.00 as payment of the claim maintenance fees pursuant to the 30 U.S.C. § 28f(a), as modified by 43 C.F.R. § 3830.21, as authorized by 30 U.S.C. § 28j(c) for the assessment year beginning September 1, 2005. Also enclosed is a copy of the Certification of Payment of Maintenance Fee in Lieu of Affidavit of Annual Assessment Work that will be filed in the official records of Pima County, Arizona. The owner of the claims continues to be California Portland Cement, 2025 E. Financial Way, Glendora, CA 91740.

Please return a date-stamped copy of this letter to me in our Tucson office in the enclosed self addressed, stamped envelope. In addition, the receipt for payment will also need to be forwarded to this office. Thank you for your assistance and please feel free to contact me or John Lacy with any questions or concerns.

Sincerely,



Robin E. Barnes, CP
Certified Paralegal

RECEIVED
BUREAU OF
LAND MANAGEMENT
2005 AUG 15 P 2:59
ARIZONA
STATE OFFICE
PHOENIX, ARIZONA

reb

c: Charlie Acker

I:\FILES\DOCS\GEOR01\950183\LTR\EO6054.DOC

After recording, please return to:

John C. Lacy
DeConcini McDonald Yetwin & Lacy, P.C.
2525 E. Broadway Blvd., #200
Tucson, AZ 85716

STATE OF ARIZONA)
) ss:
County of Pima)

CERTIFICATION OF PAYMENT OF MAINTENANCE FEE
IN LIEU OF AFFIDAVIT OF ANNUAL ASSESSMENT WORK

John C. Lacy, being first duly sworn, deposes and says that:

1. He is an agent for Imerys Marble Inc. fka Georgia Marble Company of Arizona, a Wyoming corporation, the lessee of the following described unpatented placer mining claims situated in Pima County, Arizona (the "Claims"), the location notices of which are of record in said county, and in the records of the Arizona State Office of the Bureau of Land Management under the file numbers indicated as follows:

<i>Name of Claim</i>	<i>Pima Cty Recds</i>		<i>BLM Serial A MC No.</i>
	<i>Book</i>	<i>Page</i>	
Calcium No. 1	9976	1518-1519	333338
Calcium No. 2	9976	1520-1521	333339
Calcium No. 3	9976	1522-1523	333340
Carbonate No. 1	9976	1524-1525	333341
Carbonate No. 2	9976	1526-1527	333342
Carbonate No. 3	9976	1528-1529	333343

The Claims are situated in the Southeast Quarter of Section 19, Township 17 South, Range 17 East, G&SR Meridian.

2. Pursuant to the 30 U.S.C. § 28f(a), as modified by 43 C.F.R. § 3830.21, as authorized by 30 U.S.C. § 28j(c), the owner has paid a maintenance fee of \$125 per claim for the assessment year beginning September 1, 2005, and this Certificate is in lieu of an affidavit of performance of annual assessment work or notice of intent of hold.

3. The name and address of the owner of Claims for which this Certificate is prepared is California Portland Cement Company, 2025 E. Financial Way, Glendora, California 91740.

THIS IS NOT A CHANGE OF ADDRESS

ENTERED INTO COMPUTER
AUG 31 2005
PP AUG 31 2005

RECEIVED
BUREAU OF
LAND MANAGEMENT
2005 AUG 15 P 2:59
ARIZONA
STATE OFFICE
PHOENIX ARIZONA

4. The Claims are held and claimed by the owner for the valuable mineral contained therein.

DATED this __ day of August, 2005.

John C. Lacy

Sworn and subscribed before me this ____ day of August, 2005, by John C. Lacy.

Notary Public

I:\FILES\DOCS\GEOR01\950183\DOC\EN7318.DOC

RECEIVED
BUREAU OF
LAND MANAGEMENT
2005 AUG 15 P 2:59
ARIZONA
STATE OFFICE
PHOENIX, ARIZONA

**United States Department of the Interior
Bureau of Land Management**

BUSINESS & SUPPORT SVCS DIV
222 N CENTRAL AVE
PHOENIX, AZ 85004 -2203
Phone: (602) 417-9200

Receipt	
No:	1131996

Transaction #: 1171065
Date of Transaction: 08/18/2005

ENTERED INTO COMPUTER
AUG 31 2005 FB

CUSTOMER: DECONCINI, MCDONALD, YETWIN & LACY
2525 E BROADWAY
STE 200
TUCSON, AZ 85716

LINE #	QTY	DESCRIPTION	REMARKS	UNIT PRICE	TOTAL
1	1.00	LOCATABLE MINERALS / MINING CLAIMS-NOT NEW-UNADJUD, ONE AUTH NO. ONLY / MINING CLAIM MONEY RECEIVED (455) CASES: SMC333338/\$750.00	MAINT 2006 - 6	- n/a -	750.00
TOTAL:					\$750.00

PAYMENT INFORMATION			
1	AMOUNT:	\$750.00	POSTMARKED: 08/12/2005
	TYPE:	CHECK	RECEIVED: 08/16/2005
	CHECK NO:	232799	
	NAME:	IMERY'S 2525 E BROADWAY STE 200 TUCSON AZ 85716	

REMARKS

This receipt was generated by the automated BLM Collections and Billing System and is a paper representation of a portion of the official electronic record contained therein.

DECONCINI McDONALD YETWIN & COMPANY

6

A PROFESSIONAL CORPORATION

ATTORNEYS AT LAW

2525 EAST BROADWAY BOULEVARD ■ SUITE 200 ■ TUCSON, ARIZONA 85716-5300
(520) 322-5000 ■ (520) 322-5585 (Fax)

333338

EVO DECONCINI (1901-1986)

JOHN R. McDONALD	DENNIS DeCONCINI
RICHARD M. YETWIN	JOHN C. LACY
JOHN C. RICHARDSON	JAMES A. JUTRY
SPENCER A. SMITH	MICHAEL R. URMAN
DENISE M. BAINTON	GARY F. URMAN
WAYNE E. YEHLING	DAVID V. SANDERSON
SHELTON L. FREEMAN	ALAN L. STEIN
JEFFREY R. SIMMONS	ALYCE L. PENNINGTON
LISA ANNE SMITH	NATHAN B. HANNAH
ALICE W. CALLISON	HEATHER K. GAINES
NANCY J. MARCH	SHEFALI MILCZAREK-DESAI
ALAN N. ARIAV	STACY RUPPRECHT BUTLER
SARAH LYNN TOWNSEND	

2025 NORTH THIRD STREET, SUITE 230
PHOENIX, ARIZONA 85004-1472
(602) 282-0500
FAX: (602) 282-0520

19 WEST BIRCH AVENUE
FLAGSTAFF, ARIZONA 86001
(928) 214-0466
FAX: (928) 214-6212

517 "C" STREET, NE
WASHINGTON, D.C. 20002-7307
(202) 546-6900
FAX: (202) 543-5044

www.deconcinimcdonald.com

PLEASE REPLY TO TUCSON

August 31, 2004

RICHARD C. KATZ - OF COUNSEL
SARA J. VANCE - OF COUNSEL

VIA COURIER

Bureau of Land Management
Arizona State Office
Attn: Public Room
222 N. Central Ave.
Phoenix, AZ 85004

Re: **Payment of Claim Maintenance Fees**

Dear Ladies and Gentlemen:

Delivered herewith is a check in the amount of \$750.00 as payment of the claim maintenance fees pursuant to the 30 U.S.C. § 28f(a), as modified by 43 C.F.R. § 3830.21, as authorized by 30 U.S.C. § 28j(c) for the assessment year beginning September 1, 2004. Also enclosed is a copy of the Certification of Payment of Maintenance Fee in Lieu of Affidavit of Annual Assessment Work that will be filed in the official records of Pima County, Arizona. The owner of the claims continues to be California Portland Cement, 2025 E .Financial Way, Glendora, CA 91740.

Please return a date-stamped copy of this letter to me in our Tucson office in the enclosed self addressed, stamped envelope. In addition, the receipt for payment will also need to be forwarded to this office. Thank you for your assistance and please feel free to contact me or John Lacy with any questions or concerns.

Sincerely,

Robin E. Barnes, CLA
Paralegal

c. w/o enc. Susan Jansen
I:\files\docs\GEOR01\950183\LTR\DP3459.WPD

RECEIVED
B.L.M. AZ STATE OFFICE
2004 AUG 31 P 3:14
PHOENIX, ARIZONA

ENTERED INTO COMPUTER

~~8/31/04~~ 10/18/04
SC

After recording, please return to:

John C. Lacy
DeConcini McDonald Yetwin & Lacy, P.C.
2525 E. Broadway Blvd., #200
Tucson, AZ 85716

PHOENIX, ARIZONA

2004 AUG 31 P 3:40

RECEIVED
B.L.M. AZ STATE OFFICE

STATE OF ARIZONA)
) ss:
County of Pima)

**CERTIFICATION OF PAYMENT OF MAINTENANCE FEE
IN LIEU OF AFFIDAVIT OF ANNUAL ASSESSMENT WORK**

Susan K. Jansen, being first duly sworn, deposes and says that:

1. She is an agent for Imerys Marble Inc. fka Georgia Marble Company of Arizona, a Wyoming corporation, the lessee of the following described unpatented placer mining claims situated in Pima County, Arizona (the "Claims"), the location notices of which are of record in said county, and in the records of the Arizona State Office of the Bureau of Land Management under the file numbers indicated as follows:

<i>Name of Claim</i>	<i>Pima Cty Recds</i>		<i>BLM Serial A MC No.</i>
	<i>Book</i>	<i>Page</i>	
Calcium No. 1	9976	1518-1519	333338
Calcium No. 2	9976	1520-1521	333339
Calcium No. 3	9976	1522-1523	333340
Carbonate No. 1	9976	1524-1525	333341
Carbonate No. 2	9976	1526-1527	333342
Carbonate No. 3	9976	1528-1529	333343

The Claims are situated in the Southeast Quarter of Section 19, Township 17 South, Range 17 East, G&SR Meridian.

2. Pursuant to the 30 U.S.C. § 28f(a), as modified by 43 C.F.R. § 3830.21, as authorized by 30 U.S.C. § 28j(c), the owner has paid a maintenance fee of \$125 per claim for the assessment year beginning September 1, 2004, and this Certificate is in lieu of an affidavit of performance of annual assessment work or notice of intent of hold.

3. The name and address of the owner of Claims for which this Certificate is prepared is: California Portland Cement Company, 2025 E. Financial Way, Glendora, California 91740.

THIS IS NOT A CHANGE OF ADDRESS

4. The Claims are held and claimed by the owner for the valuable mineral contained therein.

DATED this __ day of _____, 2004.

Susan K. Jansen

Sworn and subscribed before me this ____ day of _____, 2004, by Susan K. Jansen.

Notary Public

I:\files\docs\GEOR01\950183\DOC\DI7563.WPD

RECEIVED
B.L.M. AZ STATE OFFICE
2004 AUG 31 P 3:40
PHOENIX, ARIZONA

United States Department of the Interior
Bureau of Land Management
 BUSINESS & SUPPORT SVCS DIV
 222 N CENTRAL AVE
 PHOENIX, AZ 85004 -2203
 Phone: (602) 417-9200

Receipt

No: 944246

Transaction #: 978662	
Date of Transaction: 09/01/2004	
CUSTOMER:	DECONCINI MCDONALD YETWIN & LACY 2525 E BROADWAY BLVD STE 200 TUCSON 58716

LINE #	QTY	DESCRIPTION	REMARKS	UNIT PRICE	TOTAL
1	1.00	LOCATABLE MINERALS / MINING CLAIMS-NOT NEW-UNADJUD, ONE AUTH NO. ONLY / MINING CLAIM MONEY RECEIVED (455) CASES: AMC333338/\$750.00	MAINT FEES 2005 (6 ITEMS)	- n/a -	750.00
TOTAL:					\$750.00

PAYMENT INFORMATION			
1	AMOUNT:	\$750.00	POSTMARKED: N/A
	TYPE:	CHECK	RECEIVED: 09/01/2004
	CHECK NO:	223136	
	NAME:	DECONCINI MCDONALD YETWIN & LACY 2525 E BROADWAY BLVD STE 200 TUCSON 58716	

REMARKS

This receipt was generated by the automated BLM Collections and Billing System and is a paper representation of a portion of the official electronic record contained therein.

60 ea = 600 - JM

Amc 333338

After recording, please return to:

John C. Lacy
DeConcini McDonald Yetwin & Lacy, P.C.
2525 E. Broadway Blvd., #200
Tucson, AZ 85716

RECEIVED
BUREAU OF
LAND MANAGEMENT
2003 AUG 27 AM 10:41
ARIZONA
STATE OFFICE
PHOENIX, ARIZONA

STATE OF ARIZONA)
County of Pima) ss:

**CERTIFICATION OF PAYMENT OF MAINTENANCE FEE
IN LIEU OF AFFIDAVIT OF ANNUAL ASSESSMENT WORK**

Susan K Jansen, being first duly sworn, deposes and says that:

1. She is an agent for Imerys Marble Inc. fka Georgia Marble Company of Arizona, a Wyoming corporation, the lessee of the following described unpatented placer mining claims situated in Pima County, Arizona (the "Claims"), the location notices of which are of record in said county, and in the records of the Arizona State Office of the Bureau of Land Management under the file numbers indicated as follows:

<i>Name of Claim</i>	<i>Pima Cty Recds</i>		<i>BLM Serial</i>
	<i>Book</i>	<i>Page</i>	<i>AMC No.</i>
Calcium No. 1	9976	1518-1519	333338
Calcium No. 2	9976	1520-1521	333339
Calcium No. 3	9976	1522-1523	333340
Carbonate No. 1	9976	1524-1525	333341
Carbonate No. 2	9976	1526-1527	333342
Carbonate No. 3	9976	1528-1529	333343

The Claims are situated in the Southeast Quarter of Section 19, Township 17 South, Range 17 East, G&SR Meridian.

2. Pursuant to the Sections 10101 (a) and (b) of the Omnibus Budget Reconciliation Act of 1993 (Act of August 10, 1993, 107 Stat. 312), as extended by the Department of the Interior and Related Agencies Appropriations Act of October 21, 1998 (P.L. 105-277) and 43 CFR § 3833.1-5(b), the owner has paid a maintenance fee of \$100 per claim for the assessment year beginning September 1, 2003, and this Certificate is in lieu of an affidavit of performance of annual assessment work or notice of intent of hold.

3. The name and address of the owner of Claims for which this Certificate is prepared is: California Portland Cement Company, 2025 E. Financial Way, Glendora, California 91740.

THIS IS NOT A CHANGE OF ADDRESS

DMYGL - TUCSON
03 AUG 22 AM 10:25

129


4. The Claims are held and claimed by the owner for the valuable mineral contained therein.

DATED this 12th day of August, 2003.

Susan K. Jansen
Susan K. Jansen

Sworn and subscribed before me this 12 day of August 2003, by Susan K. Jansen.

Lorri J. Melsner
Notary Public



I:\files\docs\GEOR01\950247\DOC\CE4166.WPD

RECEIVED
BUREAU OF
LAND MANAGEMENT
2003 AUG 27 A 10:41
ARIZONA
STATE OFFICE
PHOENIX, ARIZONA

IMERYS
Roswell, GA

Check No. 210514
Date 08/06/2003

Vendor
U.S. Bureau of Land Management

Vendor No.
18746

Invoice Number	Invoice Date	Voucher Number	Description	Gross Amount	Discount Amount	Net Amount
CKR 07/30/03A	07/30/2003	200322683		600.00	0.00	600.00

TOTAL

RECEIVED
BUREAU OF
LAND MANAGEMENT
600.00
2003 AUG 27 A 10:41
ARIZONA
STATE OFFICE
PHOENIX, ARIZONA
600.00

United States Department of the Interior
Bureau of Land Management
 BUSINESS & SUPPORT SVCS DIV
 222 N CENTRAL AVE
 PHOENIX, AZ 85004 -2203
 Phone: (602) 417-9200

Receipt	
No:	741405

Transaction #: 770959
Date of Transaction: 08/28/2003

CUSTOMER: JOHN C LACY
 DECONCINI MCDONALD YETWIN & LACY PC
 2525 E BROADWAY BLVD #200
 TUCSON, AZ 85716

LINE #	QTY	DESCRIPTION	REMARKS	UNIT PRICE	TOTAL
1	1.00	LOCATABLE MINERALS / MINING CLAIMS-NOT NEW-UNADJUD, ONE AUTH NO. ONLY / MINING CLAIM MONEY RECEIVED (455) CASES: AMC333338/\$600.00	MAIN 2004 (6)	- n/a -	600.00
TOTAL:					\$600.00

PAYMENT INFORMATION			
1	AMOUNT:	\$600.00	POSTMARKED: 08/25/2003
	TYPE:	CHECK	RECEIVED: 08/27/2003
	CHECK NO:	210514	
	NAME:	IMERYS 2525 E BROADWAY BLVD #200 TUCSON AZ 85716	

REMARKS

This receipt was generated by the automated BLM Collections and Billing System and is a paper representation of a portion of the official electronic record contained therein.

THIS IS NOT A CHANGE OF ADDRESS


4. The Claims are held and claimed by the owner for the valuable mineral contained therein.

DATED this 20th day of August, 2002.


James R. Young
James R. Young

The foregoing instrument was acknowledged before me this 20th day of August, 2002, by James R. Young.


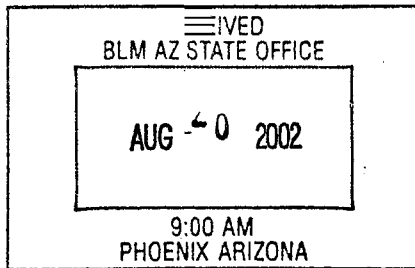
Susan K. Jansen
Notary Public



I:\files\docs\GEOR01\951044\DOC\B76924.WPD



ENTERED IN COMPUTER
RE 9/17/2002



After recording, please return to:

John C. Lacy
DeConcini McDonald Yetwin & Lacy, P.C.
2525 E. Broadway Blvd., #200
Tucson, AZ 85716

STATE OF ARIZONA)
County of Pima) ss:

**CERTIFICATION OF PAYMENT OF MAINTENANCE FEE
IN LIEU OF AFFIDAVIT OF ANNUAL ASSESSMENT WORK**

James R. Young, being first duly sworn, deposes and says that:

1. He is an agent for Imerys Marble Inc. fka Georgia Marble Company of Arizona, a Wyoming corporation, the lessee of the following described unpatented placer mining claims situated in Pima County, Arizona (the "Claims"), the location notices of which are of record in said county, and in the records of the Arizona State Office of the Bureau of Land Management under the file numbers indicated as follows:

<i>Name of Claim</i>	<i>Pima Cty Recds</i>		<i>BLM Serial</i>
	<i>Book</i>	<i>Page</i>	<i>A MC No.</i>
Calcium No. 1	9976	1518-1519	333338 -
Calcium No. 2	9976	1520-1521	333339 -
Calcium No. 3	9976	1522-1523	333340 -
Carbonate No. 1	9976	1524-1525	333341 -
Carbonate No. 2	9976	1526-1527	333342 -
Carbonate No. 3	9976	1528-1529	333343 -

The Claims are situated in the Southeast Quarter of Section 19, Township 17 South, Range 17 East, G&SR Meridian.

2. Pursuant to the Sections 10101 (a) and (b) of the Omnibus Budget Reconciliation Act of 1993 (Act of August 10, 1993, 107 Stat. 312), as extended by the Department of the Interior and Related Agencies Appropriations Act of October 21, 1998 (P.L. 105-277) and 43 CFR § 3833.1-5(b), the owner has paid a maintenance fee of \$100 per claim for the assessment year beginning September 1, 2002, and this Certificate is in lieu of an affidavit of performance of annual assessment work or notice of intent of hold.

3. The name and address of the owner of Claims for which this Certificate is prepared is: California Portland Cement Company, 2025 E. Financial Way, Glendora, California 91740.

4 x 100. = 600.
T&S.


ENTERED IN COMPUTER
9/17/2002

4. The Claims are held and claimed by the owner for the valuable mineral contained therein.

DATED this 20th day of August, 2002.

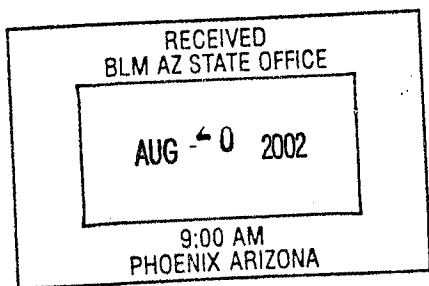
James R. Young
James R. Young

The foregoing instrument was acknowledged before me this 20th day of August, 2002, by James R. Young.



Susan K. Jansen
Notary Public

I:\files\docs\GEOR01\951044\DOC\B76927.WPD



ENTERED IN COMPUTER
RE 9/17/2002

After recording, please return to:
James P. Daley
Specialty Minerals, Inc.
P.O. Box 558
Lucerne Valley CA 92356

STATE OF CALIFORNIA)
) ss:
County of San Bernardino)

**CERTIFICATION OF PAYMENT OF MAINTENANCE FEE
IN LIEU OF AFFIDAVIT OF ANNUAL ASSESSMENT WORK**

James P. Daley, being first duly sworn, deposes and says that:

1. He is an agent for Specialty Minerals, Inc., a Delaware corporation, the owner of unpatented lode and placer mining claims and millsites situated in Pima County, Arizona (the "Claims"), the location notices of which are of record in said county, and in the records of the Arizona State Office of the Bureau of Land Management under the file numbers indicated in the attached Exhibit A.

2. Pursuant to the Sections 10101 (a) and (b) of the Omnibus Budget Reconciliation Act of 1993 (Act of August 10, 1993, 107 Stat. 312), as extended by the Department of the Interior and Related Agencies Appropriations Act of October 21, 1998 (P.L. 105-277) and 43 CFR § 3833.1-5(b), the owner has paid a maintenance fee of \$100 per claim for the assessment year beginning September 1, 2002, and this Certificate is in lieu of an affidavit of performance of annual assessment work or notice of intent of hold.

3. The name and address of the owner of Claims for which this Certificate is prepared are Specialty Minerals, Inc., P.O. Box 558, Lucerne, CA 92356.

THIS IS NOT A CHANGE OF ADDRESS

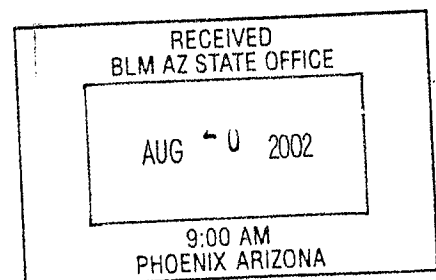
4. The Claims are held and claimed by the owner for the valuable mineral contained therein.

DATED this _____ day of _____, 2002.

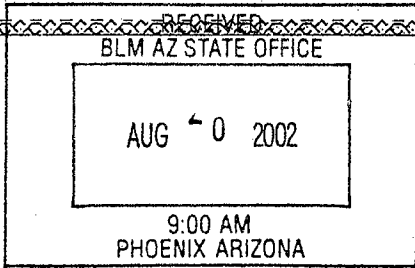
James P. Daley

I:\files\docs\GEOR01\971598\DOC\B77014.WPD

43 x \$100.00 = \$4300.
[Signature]



CALIFORNIA ALL-PURPOSE ACKNOWLEDGMENT



State of _____

County of _____

On _____ before me, _____
Date Name and Title of Officer (e.g., "Jane Doe, Notary Public")

personally appeared _____
Name(s) of Signer(s)

personally known to me – OR – proved to me on the basis of satisfactory evidence to be the person(s) whose name(s) is/are subscribed to the within instrument and acknowledged to me that he/she/they executed the same in his/her/their authorized capacity(ies), and that by his/her/their signature(s) on the instrument the person(s), or the entity upon behalf of which the person(s) acted, executed the instrument.

WITNESS my hand and official seal.

Signature of Notary Public

OPTIONAL

Though the information below is not required by law, it may prove valuable to persons relying on the document and could prevent fraudulent removal and reattachment of this form to another document.

Description of Attached Document

Title or Type of Document: _____


Document Date: _____ Number of Pages: _____

Signer(s) Other Than Named Above: _____

Capacity(ies) Claimed by Signer(s)

Signer's Name: _____


- Individual
- Corporate Officer
Title(s): _____
- Partner — Limited General
- Attorney-in-Fact
- Trustee
- Guardian or Conservator
- Other: _____



Signer Is Representing:

Signer's Name: _____

- Individual
- Corporate Officer
Title(s): _____
- Partner — Limited General
- Attorney-in-Fact
- Trustee
- Guardian or Conservator
- Other: _____



Signer Is Representing:

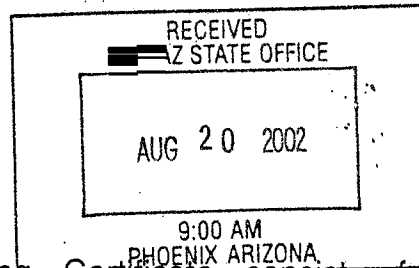


EXHIBIT A

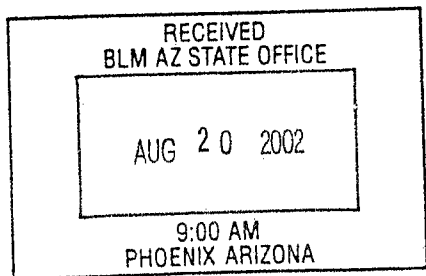
The "Claims" referred to in the foregoing ~~Certificate~~ consist of 31 unpatented lode and placer mining claims and 12 unpatented millsites situated in Sections 11, 12, 13 and 14, Township 18 South, Range 15 East, G&SR Mer., in the Helvetia Mining District, Pima County, Arizona, the names of which and the place of record of the location notices thereof in the official records of Pima County and with the authorized office of the Bureau of Land Management as follows:

<u>Name of Claim</u>	<u>Pima Cty Records Book</u>	<u>Page</u>	<u>Section</u>	<u>BLM Serial # A MC</u>
LODE CLAIMS				
Santa Rita 1	9693	515	11	328734
Santa Rita 2	9693	517	11	328735
Santa Rita 3	9693	519	11	328736
Santa Rita 4	9693	521	11	328737
Santa Rita 5	9693	523	11,14	328738
Santa Rita 6	9693	525	11-14	328739
Santa Rita 7	9693	527	14	328740
Santa Rita 8	9693	529	14	328741
Santa Rita 9	9857	631	11	331420
Santa Rita 10	9857	633	11	331421
Santa Rita 11	9857	635	11	331422
Santa Rita 12	9857	637	11	331423
Santa Rita 13	9857	639	11	331424
Santa Rita 14	9857	641	11	331425
Santa Rita 15	9857	643	11	331426
Santa Rita 16	9857	645	11	331427
Santa Rita 17	9857	647	11	331428
Santa Rita 18	9857	649	14	331429
Santa Rita 19	9857	651	14	331430
Santa Rita 20	9857	653	14	331431
Santa Rita 21	9861	1556	14	331432
Santa Rita 22	9861	1558	14	331433
PLACER CLAIMS				
Butch Placer	1700	588	11	40026
Red Star No. 9	3313	324	14	40027
Red Star No. 10	3313	325	14	40028
Red Star No. 11	3313	326	14	40029
Red Star No. 12	3313	327	14	40030
Red Star No. 13	3313	328	14	40031
Red Star No. 14	3313	329	14	40032
Red Star No. 15	3313	330	14	40033
Red Star No. 16	3313	331	14	40034

ENTERED IN COMPUTER
 RE 9/17/2002

<u>Name of Claim</u>	<u>Pima Cty Records Book</u>	<u>Page</u>	<u>Section</u>	<u>BLM Serial # A MC</u>
MILLSITES:				
Butch #1 Mill Site	7119	647	14	206728
Butch #3 Millsite	7119	649	14	206729
Butch #5 Millsite	7119	651	14	206730
Sabado #1 Millsite	7119	653	14	206731
Sabado #4 Millsite	7119	655	14	206732
Butch mill site	9693	539	12	328727
Butch A mill site	9693	541	11	328728
Butch B mill site	9693	543	11	328729
Santa Rita 1 mill site	9693	531	14	328730
Santa Rita 2 mill site	9693	533	14	328731
Santa Rita 3 mill site	9693	535	14	328732
Santa Rita 4 mill site	9693	537	14	328733

I:\Files\docs\GEOR01\971598\FORM\713484.LLD



ENTERED IN COMPUTER
RE 9/17/2002

DECONCINI McDONALD YETWIN & LACY

A PROFESSIONAL CORPORATION

ATTORNEYS AT LAW

2525 EAST BROADWAY BOULEVARD ■ SUITE 200 ■ TUCSON, ARIZONA 85716-5300

(520) 322-5000 ■ (520) 322-5585 (Fax)

EVO DeCONCINI (1901-1986)

JOHN R. McDONALD
RICHARD M. YETWIN
JOHN C. RICHARDSON
SPENCER A. SMITH
DENISE M. BAINTON
LUIS A. OCHOA
WAYNE E. YEHLING
DAVID V. SANDERSON
JEFFREY R. SIMMONS
LISA ANNE SMITH
HEATHER K. GAINES
NANCY J. MARCH

DENNIS DeCONCINI
JOHN C. LACY
JAMES A. JUTRY
MICHAEL R. URMAN
PHILIP R. WOOTEN
GARY F. URMAN
CHRISTINA URIAS
SHELTON L. FREEMAN
ALYCE L. PENNINGTON
NATHAN B. HANNAH
AMY T. CRADDOCK
ALICE W. CALLISON

2025 NORTH THIRD STREET, SUITE 230
PHOENIX, ARIZONA 85004-1472
(602) 282-0500
FAX: (602) 282-0520

517 "C" STREET, NE
WASHINGTON, D.C. 20002-7307
(202) 546-6900
FAX: (202) 543-5044

www.deconcinimcdonald.com

August 20, 2002

RICHARD C. KATZ - OF COUNSEL
SARA J. VANCE - OF COUNSEL

PLEASE REPLY TO TUCSON

VIA HAND DELIVERY

Bureau of Land Management
Arizona State Office
Attn: Public Room
222 N. Central Ave.
Phoenix, AZ 85004


Re: **Payment of Claim Maintenance Fees**

Dear Ladies and Gentlemen:

Delivered herewith are three checks in the amount of \$500.00, 600.00 and \$4,300.00 respectively, as payment of the claim maintenance fees pursuant to Sections 10101(a) and (b) of the Omnibus Budget Reconciliation Act of 1993 (Act of August 10, 1993, 107 Stat. 312), as extended by the Department of Interior and Related Agencies Appropriations Act of October 21, 1998 (P.L. 105-277) and 43 CFR §3833.1-5(b), for the assessment year beginning September 1, 2002.

A copy of the Certifications of Payment of Maintenance Fee in Lieu of Affidavit of Annual Assessment Work that will be filed in the official records of Pima County, Arizona are also enclosed herewith. The owners of the claims continue to be Imerys Marble Inc., California Portland Cement Company and Specialty Minerals, Inc.

Very Truly Yours,


John C. Lacy

c. w/o enc Susan Jansen
Don Seal, Specialty Minerals, Inc.

I:\files\docs\GEOR01\950247\LTR\BC2905.WPD

RECEIVED BLM AZ STATE OFFICE
AUG 20 2002
9:00 AM PHOENIX ARIZONA

United States Department of the Interior
Bureau of Land Management
 BUSINESS & SUPPORT SVCS DIV
 222 N CENTRAL AVE
 PHOENIX, AZ 85004 -2203
 Phone: (602) 417-9200

Receipt	
No:	545392

Transaction #: 570016
 Date of Transaction: 08/21/2002

CUSTOMER:	JOHN LACY 2525 E BROADWAY #200 TUCSON, AZ 85716
------------------	---

LINE #	QTY	DESCRIPTION	REMARKS	UNIT PRICE	TOTAL
1	1.00	LOCATABLE MINERALS / MINING CLAIMS-NOT NEW-UNADJUD, ONE AUTH NO. ONLY / MINING CLAIM MONEY RECEIVED (455) CASES: AMC313138/\$5400.00	MAINT 2003 (54)	- n/a -	5400.00
TOTAL:					\$5,400.00

PAYMENT INFORMATION			
1	AMOUNT:	\$4,300.00	POSTMARKED: N/A
	TYPE:	CHECK	RECEIVED: 08/21/2002
	CHECK NO:	0133598	
	NAME:	IMERY'S MARBLE 100 MANSELL CT E #300 ROSWELL GA 30076	
2	AMOUNT:	\$600.00	POSTMARKED: N/A
	TYPE:	CHECK	RECEIVED: 08/21/2002
	CHECK NO:	0133596	
	NAME:	IMERY'S MARBLE 100 MANSELL CT E #300 ROSWELL GA 30076	
3	AMOUNT:	\$500.00	POSTMARKED: N/A
	TYPE:	CHECK	RECEIVED: 08/21/2002
	CHECK NO:	0133597	
	NAME:	IMERY'S MARBLE 100 MANSELL CT E #300 ROSWELL GA 30076	

REMARKS

This receipt was generated by the automated BLM Collections and Billing System and is a paper representation of a portion of the official electronic record contained therein.

Receipt No. 354021

LEAD FILE #'S 333338

Trans No. 372266

333338

AMC Number	Code	Amount
333338 - 333343	482	600.00
TOTAL:	482	\$ 600.00

AMC Number	Code	Amount
TOTAL:		\$

Date of Doc 8/10/2001

Date Entered: 8/10/2001 R

Date of Rec't 8/10/2001

Date Verified: 9/18/01 PW

Amount Rec'd _____

Sent to Accts: 9/18/01 PW

Amount Earned _____

Date Earned: _____

- 480 POL
- 481 NOI
- 482 MAINT
- 396 TRANS
- 635 AMEND

NOTES:

DECONCINI MCDONALD YETWIN & LACY

A PROFESSIONAL CORPORATION

ATTORNEYS AT LAW

2525 EAST BROADWAY BOULEVARD ■ SUITE 200 ■ TUCSON, ARIZONA 85716-5300
(520) 322-5000 ■ (520) 322-5585 (Fax)

EVO DeCONCINI (1901-1986)

JOHN R. McDONALD DENNIS DeCONCINI
RICHARD M. YETWIN JOHN C. LACY
JOHN C. RICHARDSON JAMES A. JUTRY
SPENCER A. SMITH MICHAEL R. URMAN
DENISE M. BAINTON PHILIP R. WOOTEN
LUIS A. OCHOA GARY F. URMAN
WAYNE E. YEHLING CHRISTINA URIAS
DAVID V. SANDERSON SHELTON L. FREEMAN
JEFFREY R. SIMMONS JEFFREY M. MANLEY
ALYCE L. PENNINGTON LISA ANNE SMITH
GARY B. KRAFT, JR. NATHAN B. HANNAH
KEVIN M. ARNOLD HEATHER K. GAINES
AMY T. CRADDOCK NANCY J. MARCH
ALICE W. CALLISON

2025 NORTH THIRD STREET, SUITE 230
PHOENIX, ARIZONA 85004-1472
(602) 282-0500
FAX: (602) 282-0520

233 CONSTITUTION AVENUE, NE
WASHINGTON, D.C. 20002-7307
(202) 546-6900
FAX: (202) 543-5044

August 9, 2001

RICHARD C. KATZ - OF COUNSEL
SARA J. VANCE - OF COUNSEL

PLEASE REPLY TO TUCSON

VIA FEDERAL EXPRESS

Bureau of Land Management
Arizona State Office
Attn: Public Room
222 N. Central Ave.
Phoenix, AZ 85004


Re: Payment of Claim Maintenance Fees

Dear Ladies and Gentlemen:

Delivered herewith is a check in the amount of \$600, as payment of the claim maintenance fees pursuant to Sections 10101(a) and (b) of the Omnibus Budget Reconciliation Act of 1993 (Act of August 10, 1993, 107 Stat. 312), as extended by the Department of Interior and Related Agencies Appropriations Act of October 21, 1998 (P.L. 105-277) and 43 CFR §3833.1-5(b), for the assessment year beginning September 1, 2001.

A copy of the Certification of Payment of Maintenance Fee in Lieu of Affidavit of Annual Assessment Work that will be filed in the official records of Pima County, Arizona, is also enclosed herewith. The owner of the claims continues to be California Portland Cement Company.

Very Truly Yours,


John C. Lacy

reb

c. w/out encl Susan Jansen

I:\files\docs\GEOR01\951044\LTR\A03422.WPD

RECEIVED
BUREAU OF
LAND MANAGEMENT
2001 AUG 10 A 9:35
ARIZONA
STATE OFFICE
PHOENIX, ARIZONA

8/10/2001 TK
ENTERED INTO COMPUTER

After recording, please return to:

John C. Lacy
DeConcini McDonald Yetwin & Lacy, P.C.
2525 E. Broadway Blvd., #200
Tucson, AZ 85716

RECEIVED
BUREAU OF
LAND MANAGEMENT
2001 AUG 10 A 9:35
ARIZONA
STATE OFFICE
PHOENIX, ARIZONA

STATE OF ARIZONA)
County of Pima) ss:
)

**CERTIFICATION OF PAYMENT OF MAINTENANCE FEE
IN LIEU OF AFFIDAVIT OF ANNUAL ASSESSMENT WORK**

James R. Young, being first duly sworn, deposes and says that:

1. He is an agent for Imerys Marble Inc. fka Georgia Marble Company of Arizona, a Wyoming corporation, the lessee of the following described unpatented placer mining claims situated in Pima County, Arizona (the "Claims"), the location notices of which are of record in said county, and in the records of the Arizona State Office of the Bureau of Land Management under the file numbers indicated as follows:

<i>Name of Claim</i>	<i>Pima Cty Recds</i>		<i>BLM Serial A MC No.</i>
	<i>Book</i>	<i>Page</i>	
Calcium No. 1	9976	1518-1519	333338
Calcium No. 2	9976	1520-1521	333339
Calcium No. 3	9976	1522-1523	333340
Carbonate No. 1	9976	1524-1525	333341
Carbonate No. 2	9976	1526-1527	333342
Carbonate No. 3	9976	1528-1529	333343 -6

The Claims are situated in the Southeast Quarter of Section 19, Township 17 South, Range 17 East, G&SR Meridian.

2. Pursuant to the Sections 10101 (a) and (b) of the Omnibus Budget Reconciliation Act of 1993 (Act of August 10, 1993, 107 Stat. 312), as extended by the Department of the Interior and Related Agencies Appropriations Act of October 21, 1998 (P.L. 105-277) and 43 CFR § 3833.1-5(b), the owner has paid a maintenance fee of \$100 per claim for the assessment year beginning September 1, 2001, and this Certificate is in lieu of an affidavit of performance of annual assessment work or notice of intent of hold.

3. The name and address of the owner of Claims for which this Certificate is prepared is: California Portland Cement Company, 2025 E. Financial Way, Glendora, California 91740.

4. The Claims are held and claimed by the owner for the valuable mineral contained therein.


DATED this 30th day of July, 2001.

James R. Young
James R. Young

The foregoing instrument was acknowledged before me this 30th day of July, 2001, by James R. Young.

Susan K. Jansen
Notary Public

I:\files\docs\GEOR01\950247\DOC\9Y1757.WPD



RECEIVED
BUREAU OF
LAND MANAGEMENT
2001 AUG 10 A 9:35
ARIZONA
STATE OFFICE
PICTURE, ARIZONA

**United States Department of the Interior
Bureau of Land Management**
BUSINESS & SUPPORT SVCS DIV
222 N CENTRAL AVE
PHOENIX, AZ 85004 -2203
Phone: (602) 417-9200

Receipt	
No:	354021

Transaction #: 372266
Date of Transaction: 08/10/2001

CUSTOMER: DECONCINI, MCDONALD, YETWIN & LACY
2525 E BROADWAY
STE 200
TUCSON, AZ 85716

LINE #	QTY	COMMODITY / SUBJECT / ACTION / PRODUCT	REMARKS	UNIT PRICE	TOTAL
1	1.00	LOCATABLE MINERALS / MINING CLAIMS-NOT NEW-UNADJUD, ONE AUTH NO. ONLY / MINING CLAIM MONEY RECEIVED (455)	MAINT 2002 (6)	- n/a -	\$600.00
TOTAL:					\$600.00

PAYMENT INFORMATION		
1	AMOUNT: \$600.00	POSTMARKED: 08/09/2001
	TYPE: CHECK	RECEIVED: 08/10/2001
	CHECK NO: 1160	
	NAME: IMERY'S MARBLE, INC. 2525 E BROADWAY STE 200 TUCSON AZ 85716	

REMARKS

PHONE: SEE DOC

CASE SERIAL NUMBER INFORMATION		
TRNS #	LINE #	CASES
372266	1	AMC333338/\$600.00

This receipt was generated by the automated BLM Collections and Billings System and is a paper representation of a portion of the official electronic record contained therein.

DECONCINI McDONALD YETWIN & LACY

A PROFESSIONAL CORPORATION
ATTORNEYS AT LAW

2525 EAST BROADWAY BOULEVARD ■ SUITE 200 ■ TUCSON, ARIZONA 85716-5300
(520) 322-5000 ■ (520) 322-5585 (Fax)

EVO DeCONCINI (1901-1986)

JOHN R. McDONALD	DENNIS DeCONCINI
RICHARD M. YETWIN	JOHN C. LACY
JOHN C. RICHARDSON	JAMES A. JUTRY
SPENCER A. SMITH	MICHAEL R. URMAN
DENISE M. BAINTON	PHILIP R. WOOTEN
LUIS A. OCHOA	GARY F. URMAN
WAYNE E. YEHLING	CHRISTINA URIAS
DAVID V. SANDERSON	SHELTON L. FREEMAN
JEFFREY R. SIMMONS	JEFFREY M. MANLEY
ALYCE L. PENNINGTON	QUINN C. WHEELER
LISA ANNE SMITH	GARY B. KRAFT
NATHAN B. HANNAH	KEVIN M. ARNOLD

2025 NORTH THIRD STREET, SUITE 230
PHOENIX, ARIZONA 85004-1472
(602) 282-0500
FAX: (602) 282-0520

August 25, 2000

233 CONSTITUTION AVENUE, NE
WASHINGTON, D.C. 20002-7307
(202) 546-6900
FAX: (202) 543-5044

RICHARD C. KATZ - OF COUNSEL
SARA J. VANCE - OF COUNSEL

PLEASE REPLY TO TUCSON

VIA HAND DELIVERY

Bureau of Land Management
Arizona State Office
Attn: Public Room
222 N. Central Ave.
Phoenix, AZ 85004

RECEIVED
BLM. ARIZONA STATE OFFICE
2000 AUG 28 A 10:45
PHOENIX, ARIZONA

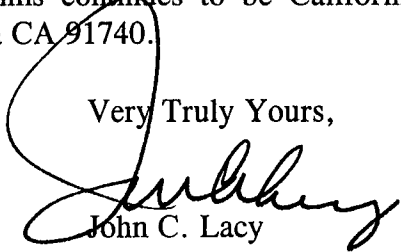
Re: Payment of Claim Maintenance Fees

Dear Ladies and Gentlemen:

Delivered herewith is a check in the amount of \$600 in payment of the claim maintenance fees pursuant to Sections 10101(a) and (b) of the Omnibus Budget Reconciliation Act of 1993 (Act of August 10, 1993, 107 Stat. 312), as extended by the Department of Interior and Related Agencies Appropriations Act of October 21, 1988 (P.L. 105-277) and 43 CFR §3833.1-5(b), for the assessment year beginning September 1, 2000.

A copy of the Certification of Payment of Maintenance Fee in Lieu of Affidavit of Annual Assessment Work that will be filed in the official records of Pinal County, Arizona, is also enclosed herewith. The owner of the claims continues to be California Portland Cement Company, 2025 E. Financial Way, Glendora CA 91740.

Very Truly Yours,



John C. Lacy

c. Charlie Acker
Susie Jansen

After recording, please return to:

John C. Lacy
DeConcini McDonald Yetwin & Lacy, P.C.
2525 E. Broadway Blvd., #200
Tucson, AZ 85716

RECEIVED
B.L.M. ARIZONA STATE OFFICE
2000 AUG 28 A 10:45
PHOENIX, ARIZONA

STATE OF ARIZONA)
County of Pima) ss:
)

**CERTIFICATION OF PAYMENT OF MAINTENANCE FEE
IN LIEU OF AFFIDAVIT OF ANNUAL ASSESSMENT WORK**

James R. Young, being first duly sworn, deposes and says that:

1. He is an agent for Imerys Marble Inc. fka Georgia Marble Company of Arizona, a Wyoming corporation, the lessee of the following described unpatented placer mining claims situated in Pima County, Arizona (the "Claims"), the location notices of which are of record in said county, and in the records of the Arizona State Office of the Bureau of Land Management under the file numbers indicated as follows:

<i>Name of Claim</i>	<i>Pima Cty Recds</i>		<i>BLM Serial A MC No.</i>
	<i>Book</i>	<i>Page</i>	
Calcium No. 1	9976	1518-1519	333338
Calcium No. 2	9976	1520-1521	333339
Calcium No. 3	9976	1522-1523	333340
Carbonate No. 1	9976	1524-1525	333341
Carbonate No. 2	9976	1526-1527	333342
Carbonate No. 3	9976	1528-1529	333343

The Claims are situated in the Southeast Quarter of Section 19, Township 17 South, Range 17 East, G&SR Meridian.

2. Pursuant to the Sections 10101 (a) and (b) of the Omnibus Budget Reconciliation Act of 1993 (Act of August 10, 1993, 107 Stat. 312), as extended by the Department of the Interior and Related Agencies Appropriations Act of October 21, 1998 (P.L. 105-277) and 43 CFR § 3833.1-5(b), the owner has paid a maintenance fee of \$100 per claim for the assessment year beginning September 1, 2000, and this Certificate is in lieu of an affidavit of performance of annual assessment work or notice of intent of hold.

3. The name and address of the owner of Claims for which this Certificate is prepared is: California Portland Cement Company, 2025 E. Financial Way, Glendora, California 91740.

THIS IS NOT A CHANGE OF ADDRESS

ENTERED IN COMPUTER

Jan 9-1-00

4. The Claims are held and claimed by the owner for the valuable mineral contained therein.

DATED this 17th day of August, 2000.

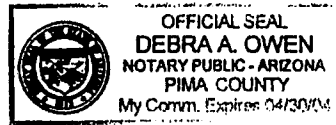
James R. Young
James R. Young

The foregoing instrument was acknowledged before me this 17 day of August, 2000, by James R. Young.

Debra A. Owen
Notary Public

My Commission Expires:
4-30-04

I:\Files\docs\GEOR01\950247\DOC\713447.GAMAC



RECEIVED
BLM. AZ STATE OFFICE
2000 AUG 28 A 10:45
PHOENIX, ARIZONA

United States Department of the Interior
Bureau of Land Management
 BUSINESS & SUPPORT SVCS DIV
 222 N CENTRAL AVE
 PHOENIX, AZ 85004 -2203
 Phone: (602) 417-9200

Receipt	
No:	177536

Transaction #: 190817
Date of Transaction: 08/28/2000

LINE #	QTY	COMMODITY / SUBJECT / ACTION / PRODUCT	REMARKS	UNIT PRICE	TOTAL
1	1	LOCATABLE MINERALS / MINING CLAIMS-ACCOUNTS/UNADJUDICATED / MINING CLAIM MONEY RECEIVED (455)	MAINT 2001 (6)	- n/a -	\$600.00
TOTAL:					\$600.00

PAYMENT INFORMATION			
1	AMOUNT:	\$600.00	POSTMARKED: N/A
	TYPE:	CHECK	RECEIVED: 08/28/2000
	CHECK NO:	2451	
	NAME:	GEORGIA MARBLE CO PO BOX 398 85641	

REMARKS

CASE SERIAL NUMBER INFORMATION		
TRNS #	LINE #	CASES
190817	1	AMC333338

This receipt was generated by the automated BLM Collections and Billings System and is a paper representation of a portion of the official electronic record contained therein.

DECONCINI McDONALD YETWIN & LACY

333338

A PROFESSIONAL CORPORATION
ATTORNEYS AT LAW
2525 EAST BROADWAY BOULEVARD # SUITE 200 # TUCSON, ARIZONA 85716-5300
(520) 322-5000 # (520) 322-5585 (Fax)

EVO DECONCINI (1901-1988)

JOHN R. McDONALD DENNIS DECONCINI
RICHARD M. YETWIN JOHN C. LACY
JOHN C. RICHARDSON DAVID ANSON
JAMES A. JUTRY SPENCER A. SMITH
MICHAEL R. URMAN DENISE M. BAINTON
PHILIP R. WOOTEN LUIS A. OCHOA
GARY F. URMAN MARK D. LAMMERS
WAYNE E. YEHLING CHRISTINA URIAS
DAVID V. SANDERSON SHELTON L. FREEMAN
JEFFREY R. SIMMONS JEFFREY M. MANLEY
ALYCE L. PENNINGTON STEPHEN M. BARKLEY
OSCAR S. LIZARDI LISA ANNE SMITH
EDWARD O. COMITZ QUINN C. WHEELER
GARY B. KRAFT, JR. RISA L. KANDELL

2901 NORTH CENTRAL AVENUE, SUITE 1644
PHOENIX, ARIZONA 85012-2738
(602) 241-0100
FAX: (602) 241-0220

August 24, 1999

233 CONSTITUTION AVENUE, NE
WASHINGTON, D.C. 20002-7307
(202) 646-6900
FAX: (202) 643-6044

GREGORY W. HUBER - OF COUNSEL
RICHARD C. KATZ - OF COUNSEL
SARA J. VANCE - OF COUNSEL

PLEASE REPLY TO TUCSON

Bureau of Land Management
Arizona State Office
Attn: Public Room
222 N. Central Ave.
Phoenix, AZ 85004


Re: **Payment of Claim Maintenance Fees**

Dear Ladies and Gentlemen:

Delivered herewith are two checks totalling \$600 in payment of the claim maintenance fees pursuant to Sections 10101(a) and (b) of the Omnibus Budget Reconciliation Act of 1993 (Act of August 10, 1993, 107 Stat. 312), as extended by the Department of Interior and Related Agencies Appropriations Act of October 21, 1988 (P.L. 105-277) and 43 CFR §3833.1-5(b), for the assessment year beginning September 1, 1999.

A copy of the Certification of Payment of Maintenance Fee in Lieu of Affidavit of Annual Assessment Work that will be filed in the official records of Pima County, Arizona, is also enclosed herewith. The owner of the claims continues to be California Portland Cement Company, 2025 E. Financial Way, Glendora, CA 91740.

Very Truly Yours,



John C. Lacy

c. James T. Kown

I:\Files\docs\GEOR01950183\LTR\200884.WPD

RECEIVED
B.L.M. AZ STATE OFFICE
1999 AUG 27 P 1:38
PHOENIX, ARIZONA

After recording, please return to:

John C. Lacy
DeConcini McDonald Yetwin & Lacy, P.C.
2525 E. Broadway Blvd., #200
Tucson, AZ 85716

RECEIVED
BLM AZ STATE OFFICE
1999 AUG 21 P 1:38
PIMA, ARIZONA

STATE OF ARIZONA)
County of Pima) ss:

**CERTIFICATION OF PAYMENT OF MAINTENANCE FEE
IN LIEU OF AFFIDAVIT OF ANNUAL ASSESSMENT WORK**

James T. Kown, Jr., being first duly sworn, deposes and says that:

1. He is an agent for Georgia Marble Company of Arizona, a Wyoming corporation, the lessee of the following described unpatented placer mining claims situated in Pima County, Arizona (the "Claims"), the location notices of which are of record in said county, and in the records of the Arizona State Office of the Bureau of Land Management under the file numbers indicated as follows:

<i>Name of Claim</i>	<i>Pima Cty Recds Book</i>	<i>Page</i>	<i>BLM Serial A MC No.</i>
Calcium No. 1	9976	1518-1519	333338
Calcium No. 2	9976	1520-1521	333339
Calcium No. 3	9976	1522-1523	333340
Carbonate No. 1	9976	1524-1525	333341
Carbonate No. 2	9976	1526-1527	333342
Carbonate No. 3	9976	1528-1529	333343

The Claims are situated in the Southeast Quarter of Section 19, Township 17 South, Range 17 East, G&SR Meridian.

2. Pursuant to the Sections 10101 (a) and (b) of the Omnibus Budget Reconciliation Act of 1993 (Act of August 10, 1993, 107 Stat. 312), as extended by the Department of the Interior and Related Agencies Appropriations Act of October 21, 1998 (P.L. 105-277) and 43 CFR § 3833.1-5(b), the owner has paid a maintenance fee of \$100 per claim for the assessment year beginning September 1, 1999, and this Certificate is in lieu of an affidavit of performance of annual assessment work or notice of intent of hold.

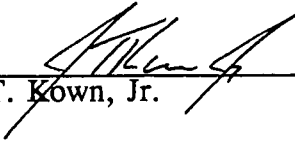
3. The name and address of the owner of Claims for which this Certificate is prepared is: California Portland Cement Company, 2025 E. Financial Way, Glendora, California 91740.

ENTERED INTO COMPUTER
8/31/99
[Handwritten signatures]


THIS IS NOT A CHANGE OF ADDRESS

4. The Claims are held and claimed by the owner for the valuable mineral contained therein.

DATED this 17th day of August, 1999.



James T. Kown, Jr.

The foregoing instrument was acknowledged before me this 17th day of August, 1999, by James T. Kown, Jr.


Notary Public

My Commission Expires:

reb.forms.ass.aff.99.georgia.ca.port



RECEIVED
BLM. STATE OFFICE
1999 AUG 27 P 1:38
PIMCOX, ARIZONA

UNITED STATES
DEPARTMENT OF THE INTERIOR
BUREAU OF LAND MANAGEMENT

RECEIPT AND ACCOUNTING ADVICE

NO. 2296961 07

CD/AZ 08/27/99

Subject: CLAIM MAINTENANCE FEE 2000

2 33 13

600.00 ✓

Applicant:

CALIFORNIA PORTLAND CEMENT
2025 E FINANCIAL WAY
GLENORA CA 91740

Remitter: CK 2220
GEORGIA MARBLE CO OF AZ
PO BOX 398
VAIL AZ 85641

Assignor:

LEASE MANAGEMENT DATA NEW UPDATE PAYMENT

ORIGINAL SERIAL NO.	ASG.	TYPE	ST.	CTY.	FUND SYMBOL	ACRES/UNITS	RATE
AMC 333338 ET AL	(6)						

AMOUNT	ANV. DATE	EXP. DATE	BILL CYC.	S/C	DISTRICT	NEXT BILL	MISC. DATA	U of M	ACTUAL UNITS

ASSIGNMENT SERIAL NO.	ASG.	TYPE	ST.	CTY.	FUND SYMBOL	ACRES/UNITS	RATE

AMOUNT	ANV. DATE	EXP. DATE	BILL CYC.	S/C	DISTRICT	NEXT BILL	MISC. DATA	U of M	ACTUAL UNITS

APPLY REMITTANCE			
ACTION	FUND SYMBOL	CTY.	AMOUNT
FILING FEE			
RENTAL			
UNEARNED			
REFUND			
TOTAL			
AMOUNT DUE			

Remarks:

BY: _____ DATE: _____

- Lease in Escrow?
- KGS? Of Interest?
- Auto Escalates? Operating Rights?
- Auto Renew? Operator
- Bond Filed?

FOR MMS USE ONLY		
BILLEE	NUMBER	FOREST REFUGE
OCS SECTION		
CODE		

UNITED STATES
DEPARTMENT OF THE INTERIOR
BUREAU OF LAND MANAGEMENT

RECEIPT AND ACCOUNTING ADVICE

NO. 2296961 07

CD/AZ

08/27/99

Subject: CLAIM MAINTENANCE FEE 2000

2 33 13

600.00 ✓

Applicant:

CALIFORNIA PORTLAND CEMENT
2025 E FINANCIAL WAY
GLENORA CA 91740

Remitter: CK 2220
GEORGIA MARBLE CO OF AZ
PO BOX 39A
VAIL AZ 85641

Assignor:

LEASE MANAGEMENT DATA NEW UPDATE PAYMENT

ORIGINAL SERIAL NO.	ASG.	TYPE	ST.	CTY.	FUND SYMBOL	ACRES/UNITS	RATE
AMC 333338 ET AL	(6)						

AMOUNT	ANV. DATE	EXP. DATE	BILL CYC.	S/C	DISTRICT	NEXT BILL	MISC. DATA	U of M	ACTUAL UNITS

ASSIGNMENT SERIAL NO.	ASG.	TYPE	ST.	CTY.	FUND SYMBOL	ACRES/UNITS	RATE

AMOUNT	ANV. DATE	EXP. DATE	BILL CYC.	S/C	DISTRICT	NEXT BILL	MISC. DATA	U of M	ACTUAL UNITS

APPLY REMITTANCE			
ACTION	FUND SYMBOL	CTY.	AMOUNT
FILING FEE			
RENTAL			
UNEARNED			
REFUND			
TOTAL			
AMOUNT DUE			

Remarks:

BY: _____ DATE: _____

Lease in Escrow?
 KGS?
 Auto Escalates?
 Auto Renew?

Of Interest?
 Operating Rights?
 Operator
 Bond Filed?

FOR MMS USE ONLY		
BILLEE	NUMBER	FOREST REFUGE
OCS SECTION		
CODE		

LEAD OWNER

CALIFORNIA PORTLAND
2025 E FINANCIAL WAY
GLENORA CA 91741

CO-OWNERS
NONE

ARIZONA LEAD FILE NUMBER - AMC333338

CASE SERIAL TYPE NUMBER	CLAIM NAME	LAST ASSMT.	CASE SERIAL TYPE NUMBER	CLAIM NAME	LAST ASSMT.
PL 333344	LIME ROCK NO 5	1998	PL 333345	LIME ROCK NO 6	1998
PL 333346	LIME ROCK NO 7	1998			

333344 - 333346
Closed 8/31/98
Lm

ENTERED INTO COMPUTER
SIB 3/1/99

VERIFIED

MAR 2 1999

[Handwritten signature]

12



United States Department of the Interior

BUREAU OF LAND MANAGEMENT

Arizona State Office
222 North Central Avenue
Phoenix, AZ 85004-2203

In reply refer to:
3800(952.3)DDM
A MC 333338

February 26, 1999

CERTIFIED MAIL - RETURN RECEIPT REQUESTED

DECISION

Mining Claimant(s)	:	Mining Claim(s)
as Shown on the	:	Mill and Tunnel Site(s)
Enclosed Sheet(s)	:	

Mining Claims, Mill and Tunnel Sites Declared Forfeited

Claimants are required to pay an annual non-refundable maintenance fee of \$100 or submit a small miner's maintenance fee waiver for each claim/site. These requirements were established by Public Laws 102-381 (106 Stat. 1374), dated October 5, 1992, and 103-66 (107 Stat. 405) dated August 10, 1993, and the regulations implemented August 30, 1994, found at 43 CFR 3833.1-5, 6, and 7.

The Bureau of Land Management (BLM) records do not show receipt of a maintenance fee payment or small miner's maintenance fee waiver on or before August 31, 1998 for the year of 1999, for the mining claim(s), mill and tunnel site(s) listed on the enclosed sheet(s), and therefore the claims are declared forfeited.

This decision does not relieve you of the requirement for reclamation of all areas disturbed by your activities on lands covered by your mining claim(s) and/or site(s). Failure to reclaim the land to the satisfaction of the authorized officer of the agency upon whose lands you have located may cause the agency to hold the claimant in a status of non-compliance under their surface management regulations. If reclamation is required, you must notify the proper authorized officer upon completion so that final site inspection and clearance may be obtained and your liability released. On BLM administered lands failure to reclaim the land to the satisfaction of the authorized officer as prescribed by 43 CFR 3809.1-1 and 3809.3-2 may cause BLM to hold you in a status of non-compliance under 43 CFR 3809.3-2 and invoke the penalty provisions of 43 CFR 3809.3.2(f).

During the same 30-day compliance period, this decision may be appealed to the Interior Board of Land Appeals, Office of the Secretary, in accordance with the regulations contained in 43 CFR, Part 4 and the enclosed Form 1842-1. If an appeal is taken, your notice of appeal

Is your RETURN ADDRESS completed on the reverse side?

SENDER:

- Complete items 1 and/or 2 for additional services.
- Complete items 3, 4a, and 4b.
- Print your name and address on the reverse of this form so that we can return this card to you.
- Attach this form to the front of the mailpiece, or on the back if space does not permit.
- Write *"Return Receipt Requested"* on the mailpiece below the article number.
- The Return Receipt will show to whom the article was delivered and the date delivered.

I also wish to receive the following services (for an extra fee):

- 1. Addressee's Address
- 2. Restricted Delivery

Consult postmaster for fee.

3. Article Addressed to:

California Portland Cement
2025 E. Financial Way
Glendora, CA 91741
 (952.3)AMC 333338

4a. Article Number

76500033

4b. Service Type

- Registered Certified
- Express Mail Insured
- Return Receipt for Merchandise COD

7. Date of Delivery

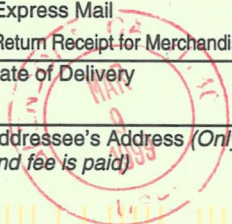
8. Addressee's Address (Only if requested and fee is paid)

5. Received By: (Print Name)

6. Signature: (Addressee or Agent)

X

[Handwritten signature]



Thank you for using Return Receipt Service.

UNITED STATES POSTAL SERVICE



First-Class Mail
Postage & Fees Paid
USPS
Permit No. G-10

● Print your name, address, and ZIP Code in this box ●

BUREAU OF LAND MANAGEMENT
ARIZONA STATE OFFICE
222 NORTH CENTRAL AVENUE
PHOENIX, AZ 85004-2203



must be filed in this office (at the above address) within 30 days from receipt of this decision. The appellant has the burden of showing that the decision appealed from is in error.

If you wish to file a petition pursuant to regulation 43 CFR 4.21 (58 FR 4939, January 19, 1993) or 43 CFR 2804.1 for a stay of the effectiveness of this decision during the time that your appeal is being reviewed by the Board, the petition for a stay must accompany your notice of appeal. A petition for a stay is required to show sufficient justification based on the standards listed below. Copies of the notice of appeal and petition for a stay **must** also be submitted to each party named in this decision and to the Interior Board of Land Appeals and to the appropriate Office of the Solicitor (see 43 CFR 4.413) at the same time the original documents are filed with this office. If you request a stay, you have the burden of proof to demonstrate that a stay should be granted.

Standards for Obtaining a Stay

Except as otherwise provided by law or other pertinent regulation, a petition for a stay of a decision pending appeal shall show sufficient justification based on the following standards:

- (1) The relative harm to the parties if the stay is granted or denied,
- (2) The likelihood of the appellant's success on the merits,
- (3) The likelihood of immediate and irreparable harm if the stay is not granted, and
- (4) Whether the public interest favors granting the stay.

If no appeal, or noncompliance, with the above occurs, this decision constitutes final administrative action of this Department as it affects the mining claims. No appeal, protest or petition for reconsideration will be entertained from this decision after the appeal period has expired.

Please include your A MC serial number(s) on all correspondence. If the maintenance fee payment was filed or additional information is required, please call Dorie Morrison at (602) 417-9518.



Ivy Garcia
Supervisor, Lands and Minerals Operations

Enclosures



333338

georgia marble company of arizona

P.O. Box 759 · End of Santa Rita Rd. · Sahuarita, AZ 85629-0759
(520) 625-6040 · (800) 952-2769 · Fax (520) 625-0388

August 7, 1998

Arizona State Office
Bureau of Land Management
222 N. Central Avenue
Phoenix, AZ 85004

RE: Payment of Claim Maintenance Fee

Ladies and Gentlemen:

Delivered herewith is a check in the amount of \$600.00 in payment of the claim maintenance fee required pursuant to the Section 10101 (A) and (b) of the Omnibus Budget Reconciliation Act of 1993 (Act of August 10, 1993, 107 Stat. 312) and 43 CFR & 3833.1-5 (b), for the assessment year beginning on September 1, 1998.

The undersigned is agent for the lessee of the following described unpatented lode mining claims situated in the Empire Mining District, Pima County, Arizona (the "Claims"), the location notices of which are of record in said county, and in the records of the Arizona State Office of the Bureau of Land Management under the file numbers indicated as follows:


<u>Name of Claim</u>	<u>Pima County Records</u>		<u>BLM Serial</u>
	<u>Book</u>	<u>Page</u>	<u>AMC No.</u>
Calcium No. 1	9976	1518 & 19	333338
Calcium No. 2	9976	1520 & 21	333339
Calcium No. 3	9976	1522 & 23	333340
Carbonate No. 1	9976	1522 & 24	333341
Carbonate No. 2	9976	1525 & 26	333342
Carbonate No. 3	9976	1528 & 29	333343

The above Claims are situated in the Southwest Quarter of Section 19, Township 17S, Range 17E, G&SR Meridian.

A copy of a Certification of Payment of Maintenance Fee in Lieu of Affidavit of Annual Assessment Work will be filed in the official records of Pima County, Arizona, is also enclosed herewith.

The owner of the Claims continue to be California Portland Cement Company. **THIS IS NOT A CHANGE OF ADDRESS.**

Very truly yours,


Mark T. Snyder
Facility Manager

Enclosures
MTS/sj

VERIFIED

AUG 28 1998

ENTERED IN COMPUTER

513 8/25/98

RECEIVED
BLM, AZ STATE OFFICE
1998 AUG 21 A 9:11
PHOENIX, ARIZONA

RECEIVED
B.L.M. AZ STATE OFFICE

1998 AUG 21 A 9:11

PHOENIX, ARIZONA

After recording, please return to:

John C. Lacy, Esq.
DeConcini McDonald Yetwin & Lacy, P.C.
2525 E. Broadway Blvd., #200
Tucson, AZ 85716

STATE OF ARIZONA)
County of Pima) ss:

**CERTIFICATION OF PAYMENT OF MAINTENANCE FEE
IN LIEU OF AFFIDAVIT OF ANNUAL ASSESSMENT WORK**

Mark Snyder, being first duly sworn, deposes and says that:

1. He is an agent for Georgia Marble Company of Arizona, a Wyoming corporation, the lessee of the following described unpatented placer mining claims situated in Pima County, Arizona (the "Claims"), the location notices of which are of record in said county, and in the records of the Arizona State Office of the Bureau of Land Management under the file numbers indicated as follows:

<i>Name of Claim</i>	<i>Pima Cty Recds Book</i>	<i>Page</i>	<i>BLM Serial A MC No.</i>
Calcium No. 1	9976	1518-1519	333338
Calcium No. 2	9976	1520-1521	333339
Calcium No. 3	9976	1522-1523	333340
Carbonate No. 1	9976	1524-1525	333341
Carbonate No. 2	9976	1526-1527	333342
Carbonate No. 3	9976	1528-1529	333343

The Claims are situated in the Southeast Quarter of Section 19, Township 17 South, Range 17 East, G&SR Meridian.

2. Pursuant to the Sections 10101 (a) and (b) of the Omnibus Budget Reconciliation Act of 1993 (Act of August 10, 1993, 107 Stat. 312) and 43 CFR § 3833.1-5(b), the owner has paid a maintenance fee of \$100 per claim for the assessment year beginning September 1, 1998, and this Certificate is in lieu of an affidavit of performance of annual assessment work or notice of intent of hold.

3. The name and address of the owner of Claims for which this Certificate is prepared is: California Portland Cement Company, 2025 E. Financial Way, Glendora, California 91740.

THIS IS NOT A CHANGE OF ADDRESS

Duplicate

ENTERED IN COMPUTER

8/25/98

W KC

4. The Claims are held and claimed by the owner for the valuable mineral contained therein.

DATED this 7 day of August, 1998.


Mark J Snyder
Mark Snyder

The foregoing instrument was acknowledged before me this 7 day of August, 1998, by Mark Snyder.

Cynthia A. Sneathen
Notary Public

My Commission Expires:
01-20-2002

ass. aff. ge. marble. reb2.950247



PHOENIX, ARIZONA

1998 AUG 21 A 9 11

RECEIVED
B.L.M. AZ STATE OFFICE

UNITED STATES
DEPARTMENT OF THE INTERIOR
BUREAU OF LAND MANAGEMENT

RECEIPT AND ACCOUNTING ADVICE

SM/AZ NO. 2389516
08/17/98

04

CLAIM MAINTENANCE FEE 1999 (6)

2 3 13

600.00 ✓

Subject:

Applicant: GEORGIA MARBLE CO. OF AZ
P. O. BOX 79
SAHUARITA, AZ 85629-0759

SAME - CK #2032
602-762-9119

Remitter:

Assignor:

LEASE MANAGEMENT DATA NEW UPDATE PAYMENT

ORIGINAL SERIAL NO.	ASG.	TYPE	ST.	CTY.	FUND SYMBOL	ACRES/UNITS	RATE
AMC 333338, ET AL							

AMOUNT	ANV. DATE	EXP. DATE	BILL CYC.	S/C	DISTRICT	NEXT BILL	MISC. DATA	U of M	ACTUAL UNITS

ASSIGNMENT SERIAL NO.	ASG.	TYPE	ST.	CTY.	FUND SYMBOL	ACRES/UNITS	RATE

AMOUNT	ANV. DATE	EXP. DATE	BILL CYC.	S/C	DISTRICT	NEXT BILL	MISC. DATA	U of M	ACTUAL UNITS

APPLY REMITTANCE			
ACTION	FUND SYMBOL	CTY.	AMOUNT
FILING FEE			
RENTAL			
UNEARNED			
REFUND			
TOTAL			
AMOUNT DUE			

Remarks:

BY:

DATE:

Lease in Escrow?
 KGS?
 Auto Escalates?
 Auto Renew?

Of Interest?
 Operating Rights?
 Operator
 Bond Filed?

FOR MMS USE ONLY

BILLEE	FOREST REFUGE
NUMBER	
OCS SECTION	
CODE	

AMC
 313138
 325607
 333338
 RB.

**georgia marble company
 of arizona**

16101 south wentworth road, vail, arizona 85641 • (602) 762-9119
 (800) 952-2769 • fax: (602) 762-5592

RECEIVED
 BUREAU OF
 LAND MANAGEMENT
 AUG 15 10 23 AM '97
 ARIZONA
 STATE OFFICE
 PHOENIX, ARIZONA

August 12, 1997

BUREAU OF LAND MANAGEMENT
 ARIZONA STATE OFFICE
 3707 NORTH 7TH STREET
 PHOENIX, AZ 85011

RE: Payment of Claim Maintenance Fee

Ladies and Gentlemen:

Enclosed is a check in the amount of ONE THOUSAND ONE HUNDRED DOLLARS (\$1,100.00) in payment of the claim maintenance fee required pursuant to the Section 10101 (a) and (b) of the Omnibus Budget Reconciliation Act of 1993 (Act of August 10, 1993, 107 Stat. 312) and 43 CFR & 3833.1-5 (b), for the assessment year beginning on September 1, 1997.

The undersigned is agent for the owners of the following described unpatented lode and placer mining claims situated in Pima County, Arizona (the "Claims"), the location notices of which are of record in said county, and in the record of the Arizona State Office of the Bureau of Land Management under the file numbers indicated as follows:

<u>Name of Claim</u>	<u>Pima County Records</u>		<u>BLM Serial</u>
	<u>Book</u>	<u>Page</u>	<u>AMC No.</u>
GAMACO No. 1	10362	992/3	313138
GAMACO No. 2	10362	992/3	313139
GAMACO No. 11	10362	992/3	313140
GAMACO No. 12	10362	992/3	313141
GAMACO No. 13	10362	992/3	325607

The above Claims are situated in the Northwest Quarter of Section 21, Township 17 South, Range 16 East and the North Half and South Half of Section 7, Township 18 South, Range 17 East, G&SR Meridian.

ENTERED IN COMPUTER
 9/10/97
 (5)
 GMS

RECEIVED
BUREAU OF
LAND MANAGEMENT

AUG 15 10 23 AM '97

ARIZONA
STATE OFFICE
PHOENIX, ARIZONA

Bureau of Land Management
Arizona State Office
Page 2
August 12, 1997

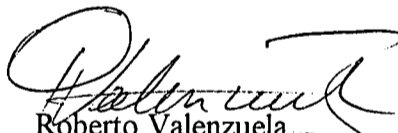
<u>Name of Claim</u>	<u>Pima County Records</u>		<u>BLM Serial</u>
	<u>Book</u>	<u>Page</u>	<u>AMC No.</u>
Calcium No. 1	9976	1518 & 19	333338
Calcium No. 2	9976	1520 & 21	333339
Calcium No. 3	9976	1522 & 23	333340
Carbonate No. 1	9976	1522 & 24	333341
Carbonate No. 2	9976	1525 & 26	333342
Carbonate No. 3	9976	1528 & 29	333343

The above Claims are situated in Section 19, Township 17S, Range 17E G&SR Meridian.

A copy of a Certification of Payment of Maintenance Fee in Lieu of Affidavit of Annual Assessment Work that has been filed in the official records of Pima county, Arizona, is also enclosed herewith.

The owners of the Claims continue to be Georgia Marble Company and California Portland Cement Company. **THIS IS NOT A CHANGE OF ADDRESS.**

Very truly yours,


Roberto Valenzuela
Plant Manager

Enclosures

RV/sj



GEORGIA MARBLE CO.
 16101 S. WENTWORTH RD.
 VAIL, AZ. 85641-0398

MAINTENANCE FEE PAYMENT

**\$100.00 MAINTENANCE FEE PAYMENT DUE ON OR BEFORE AUGUST 31, 1997
 IN LIEU OF ASSESSMENT WORK FOR THE UPCOMING ASSESSMENT
 YEAR BEGINNING SEPTEMBER 1 OF THE YEAR NOTED ABOVE.**

BUREAU OF LAND MANAGEMENT
 ARIZONA STATE OFFICE
 3707 NORTH 7TH STREET
 PHOENIX, AZ 85014 (OR)
 P.O. BOX 16563, PHOENIX, AZ 85011

PAGE 1 OF 2

THE CLAIMS ARE SITUATED IN Pima COUNTY,
 ARIZONA.

COUNT: 10 \$ 1000.00 INT: JMS
FOR OFFICIAL USE ONLY

BLM SERIAL NUMBERS

NAMES OF CLAIMS OR SITES

A MC _____ THRU A MC _____
 COUNTY BOOK/DOCKET _____, PAGE(S) OR FEE NO(S) _____

A MC _____ THRU A MC _____
 COUNTY BOOK/DOCKET _____, PAGE(S) OR FEE NO(S) _____

(OR) IF NOT CONSECUTIVE NUMBERS LIST SEPARATELY BELOW:

BLM SERIAL NUMBERS	NAME OF CLAIMS/SITES	COUNTY BOOK/DOCKET & PAGE OR FEE NUMBER
A MC 313138	GAMACO No. 1	10362/992 & 3
A MC 313139	GAMACO No. 2	10362/992 & 3
A MC 313140	GAMACO No. 11	10362/992 & 3
A MC 313141	GAMACO No. 12	10362/992 & 3
A MC 325607	GAMACO No. 13	10362/992 & 3
A MC 333338	Calcium No. 1	9976/1518 & 19
A MC 333339	Calcium No. 2	9976/1520 & 21
A MC 333340	Calcium No. 3	9976/1522 & 23
A MC 333341	Carbonate No. 1	9976/1524 & 25
A MC 333342	Carbonate No. 2	9976/1526 & 27

CLAIMANT'S NAME: Georgia Marble Company of Arizona
 ADDRESS: 16101 S. Wentworth Rd. CITY: Vail STATE: AZ

CHECK HERE IF THIS IS A CHANGE OF ADDRESS. PHONE: (602) 762-9119 ZIP: 85641-039

SIGNATURE: Roberto Valenzuela
 TO RECORD WITH THE COUNTY, ONE CLAIMANT OR THEIR AGENT MUST SIGN

LIST ALL ADDITIONAL OWNERS ON REVERSE SIDE OF THIS FORM

FOR OFFICIAL USE ONLY
 ENTERED INTO COMPUTER: _____
 DATE INITIALS VERIFIED

TIME STAMP
 Aug 15 10 23 AM '97
 RECEIVED
 BUREAU OF
 LAND MANAGEMENT
 ARIZONA
 STATE OFFICE
 PHOENIX, ARIZONA

MAINTENANCE FEE PAYMENT

**\$100.00 MAINTENANCE FEE PAYMENT DUE ON OR BEFORE AUGUST 31, 19 97
IN LIEU OF ASSESSMENT WORK FOR THE UPCOMING ASSESSMENT
YEAR BEGINNING SEPTEMBER 1 OF THE YEAR NOTED ABOVE.**

BUREAU OF LAND MANAGEMENT
ARIZONA STATE OFFICE
3707 NORTH 7TH STREET
PHOENIX, AZ 85014 (OR)
P.O. BOX 16563, PHOENIX, AZ 85011

PAGE 2 OF 2

THE CLAIMS ARE SITUATED IN Pima COUNTY,
ARIZONA.

COUNT: 1 \$ 100.00 INT: Yall
FOR OFFICIAL USE ONLY

BLM SERIAL NUMBERS	NAMES OF CLAIMS OR SITES
A MC _____ THRU A MC _____	_____
COUNTY BOOK/DOCKET _____, PAGE(S) OR FEE NO(S) _____	_____
A MC _____ THRU A MC _____	_____
COUNTY BOOK/DOCKET _____, PAGE(S) OR FEE NO(S) _____	_____

(OR) IF NOT CONSECUTIVE NUMBERS LIST SEPARATELY BELOW:

BLM SERIAL NUMBERS	NAME OF CLAIMS/SITES	COUNTY BOOK/DOCKET & PAGE OR FEE NUMBER
A MC <u>333343</u>	<u>Carbonate No. 3</u>	<u>9976/1528 & 29</u>
A MC _____	_____	_____
A MC _____	_____	_____
A MC _____	_____	_____
A MC _____	_____	_____
A MC _____	_____	_____
A MC _____	_____	_____
A MC _____	_____	_____
A MC _____	_____	_____
A MC _____	_____	_____

CLAIMANT'S NAME: Georgia Marble Company of Arizona
 ADDRESS: 16101 S. Wentworth Rd. CITY: Vail STATE: AZ

CHECK HERE IF THIS IS A CHANGE OF ADDRESS PHONE: (602) 762-9119 ZIP: 85641-03

SIGNATURE: [Signature]
 TO RECORD WITH THE COUNTY, ONE CLAIMANT OR THE AGENT MUST SIGN

LIST ALL ADDITIONAL OWNERS ON REVERSE SIDE OF THIS FORM

FOR OFFICIAL USE ONLY

ENTERED INTO COMPUTER: _____ DATE _____ INITIALS _____ VERIFIED _____

TIME STAMP

Aug 15 10 23 AM '97

RECEIVED
BUREAU OF
LAND MANAGEMENT

ARIZONA STATE OFFICE PHOENIX, AZ



F. ANN RODRIGUEZ, RECORDER
RECEIPT OF RECORDING

F. ANN RODRIGUEZ, RECORDER
RECORDED BY: DSC
DEPUTY RECORDER
1212 RQ2D

W
GEORGIA MARBLE CO
16105 S WENTWORTH RD
MAIL AZ 85641 0398

DOCKET: 10608
PAGE: 430
NO. OF PAGES: 2
SEQUENCE: 07128902
MAFEPA 10/14/97
MAIL AMOUNT PAID \$ 10.00

F AMC #313138
T VALENZUELA ROBERTO

CONVERSION FEE	\$	4.00
2 PAGES		5.00
0 AFFIDAVIT	2.00 EACH	.00
0 COPIES	1.00 EACH	.00
1 POSTAGE	1.00 EACH	1.00

TOTAL	\$	10.00
AMOUNT PAID	\$	10.00
AMOUNT DUE	\$.00
AMOUNT OVER	\$.00

MAINTENANCE FEE PAYMENT

Pima County Recorder, 115 N. Church Avenue, Tucson, AZ. 85701-1199, (520) 623-3177

RECEIVED
BUREAU OF
LAND MANAGEMENT
Aug 15 10 23 AM '97
ARIZONA
STATE OFFICE
PHOENIX, ARIZONA

UNITED STATES
PARTMENT OF THE INTERIOR
BUREAU OF LAND MANAGEMENT

RECEIPT AND ACCOUNTING ADVICE

NO. 2315345 04

Subject: CLAIM MAINTENANCE FEE 1998 - 11

TC/AZ 08/15/97

Applicant:
GEORGIA MARBLE CO OF AZ
BOX 398
16101 S WENTWORTH RD
VAIL AZ 85641-0398

2 24 13 1,100.00

Remitter: CK 1817
602-762-9119

Assignor:

LEASE MANAGEMENT DATA									
<input type="checkbox"/> NEW <input type="checkbox"/> UPDATE <input type="checkbox"/> PAYMENT									
ORIGINAL SERIAL NO.	ASG.	TYPE	ST.	CTY.	FUND SYMBOL			ACRES/UNITS	RATE
ABC 313138, ET AL									
AMOUNT	ANV. DATE	EXP. DATE	BILL CYC.	S/C	DISTRICT	NEXT BILL	MISC. DATA	U of M	ACTUAL UNITS
ASSIGNMENT SERIAL NO.	ASG.	TYPE	ST.	CTY.	FUND SYMBOL			ACRES/UNITS	RATE
AMOUNT	ANV. DATE	EXP. DATE	BILL CYC.	S/C	DISTRICT	NEXT BILL	MISC. DATA	U of M	ACTUAL UNITS

APPLY REMITTANCE

ACTION	FUND SYMBOL	CTY.	AMOUNT
FILING FEE			
RENTAL			
UNEARNED			
REFUND			
TOTAL			
AMOUNT DUE			

Remarks:

BY: _____ DATE: _____

- Lease in Escrow?
 - KGS?
 - Auto Escalates?
 - Auto Renew?
- Of Interest?
Operating Rights?
Operator
Bond Filed?

FOR MMS USE ONLY		
BILLEE	NUMBER	FOREST REFUGE
OCS SECTION	CODE	

CASE FOLDER COPY

Amc

333338

RB

MAINTENANCE FEE PAYMENT

**\$100.00 MAINTENANCE FEE PAYMENT DUE ON OR BEFORE AUGUST 31, 19⁹⁷
IN LIEU OF ASSESSMENT WORK FOR THE UPCOMING ASSESSMENT
YEAR BEGINNING SEPTEMBER 1 OF THE YEAR NOTED ABOVE.**

BUREAU OF LAND MANAGEMENT
ARIZONA STATE OFFICE
3707 NORTH 7TH STREET
PHOENIX, AZ 85014 (OR)
P.O. BOX 16563, PHOENIX, AZ 85011

COUNT: 3 \$ 300.00 INT: MS
FOR OFFICIAL USE ONLY

THE CLAIMS ARE SITUATED IN PIMA COUNTY,
ARIZONA.

BLM SERIAL NUMBERS

NAMES OF CLAIMS OR SITES

A MC _____ THRU A MC _____

COUNTY BOOK/DOCKET _____, PAGE(S) OR FEE NO(S) _____

A MC _____ THRU A MC _____

COUNTY BOOK/DOCKET _____, PAGE(S) OR FEE NO(S) _____

(OR) IF NOT CONSECUTIVE NUMBERS LIST SEPARATELY BELOW:

BLM SERIAL NUMBERS	NAME OF CLAIMS/SITES	COUNTY BOOK/DOCKET & PAGE OR FEE NUMBER
A MC <u>333344</u>	<u>Lime Rock No. 5</u>	<u>9976/1530 & 31</u>
A MC <u>333345</u>	<u>Lime Rock No. 6</u>	<u>9976/1532 & 33</u>
A MC <u>333346</u>	<u>Lime Rock No. 7</u>	<u>9976/1534 & 35</u>
A MC _____	_____	_____
A MC _____	_____	_____
A MC _____	_____	_____
A MC _____	_____	_____
A MC _____	_____	_____
A MC _____	_____	_____
A MC _____	_____	_____
A MC _____	_____	_____

CLAIMANT'S NAME: California Portland Cement Co.

ADDRESS: 2025 E. Financial Way CITY: Glendora STATE: CA

CHECK HERE IF THIS IS A CHANGE OF ADDRESS PHONE: (626) 852-6200 ZIP: 91741

SIGNATURE: John W. Rains
TO RECORD WITH THE COUNTY, ONE CLAIMANT OR THE AGENT MUST SIGN

LIST ALL ADDITIONAL OWNERS ON REVERSE SIDE OF THIS FORM

FOR OFFICIAL USE ONLY
ENTERED INTO COMPUTER: 9/13/97 DATE INITIALS ERS VERIFIED [Signature]

TIME STAMP
RECEIVED
BUREAU OF
LAND MANAGEMENT
ARIZONA
STATE OFFICE
PHOENIX, ARIZONA
Aug 21 10 04 AM '97

UNITED STATES
DEPARTMENT OF THE INTERIOR
BUREAU OF LAND MANAGEMENT
RECEIPT AND ACCOUNTING ADVICE

NO. **2372418** 04

TC/AZ

08/21/97

Subject: CLAIM MAINTENANCE FEE 1998 - 3 2 31 13 300.00

Applicant:
CALIFORNIA PORTLAND CEMENT
2025 E FINANCIAL WAY
GLENORA CA 91741

CK 200051

Remitter: 626-852-6200

Assignor:

LEASE MANAGEMENT DATA										<input type="checkbox"/> NEW	<input type="checkbox"/> UPDATE	<input type="checkbox"/> PAYMENT
ORIGINAL SERIAL NO.	ASG.	TYPE	ST.	CTY.	FUND SYMBOL			ACRES/UNITS	RATE			
AMC 333344-333346												
AMOUNT	ANV. DATE	EXP. DATE	BILL CYC.	S/C	DISTRICT	NEXT BILL	MISC. DATA	U of M	ACTUAL UNITS			
ASSIGNMENT SERIAL NO.	ASG.	TYPE	ST.	CTY.	FUND SYMBOL			ACRES/UNITS	RATE			
AMOUNT	ANV. DATE	EXP. DATE	BILL CYC.	S/C	DISTRICT	NEXT BILL	MISC. DATA	U of M	ACTUAL UNITS			

APPLY REMITTANCE				Remarks:
ACTION	FUND SYMBOL	CTY.	AMOUNT	
FILING FEE				
RENTAL				
UNEARNED				
REFUND				
TOTAL				
AMOUNT DUE				
				BY: _____ DATE: _____

<input type="checkbox"/> Lease in Escrow?	<input type="checkbox"/> KGS?	<input type="checkbox"/> Auto Escalates?	<input type="checkbox"/> Auto Renew?	<input type="checkbox"/> Of Interest?	<input type="checkbox"/> Operating Rights?	<input type="checkbox"/> Operator	<input type="checkbox"/> Bond Filed?
FOR MMS USE ONLY							
BILLEE				FOREST REFUGE			
NUMBER							
OCS SECTION							
CODE							

RECEIVED
BUREAU OF LAND MANAGEMENT
OCT 26 10 20 AM '96
ARIZONA STATE OFFICE
PHOENIX, ARIZONA

MAINTENANCE FEE PAYMENT

**\$100.00 MAINTENANCE FEE PAYMENT DUE ON OR BEFORE AUGUST 31, 19 96
IN LIEU OF ASSESSMENT WORK FOR THE UPCOMING ASSESSMENT
YEAR BEGINNING SEPTEMBER 1 OF THE YEAR NOTED ABOVE.**

BUREAU OF LAND MANAGEMENT
ARIZONA STATE OFFICE
3707 NORTH 7TH STREET
PHOENIX, AZ 85014 (OR)
P.O. BOX 16563, PHOENIX, AZ 85011

AMC 333338 Sr
COUNT: 9 \$ 900.00 INT: 24M
FOR OFFICIAL USE ONLY

THE CLAIMS ARE SITUATED IN PIMA COUNTY, ARIZONA.

BLM SERIAL NUMBERS NAMES OF CLAIMS OR SITES
A MC _____ THRU A MC _____
COUNTY BOOK/DOCKET _____, PAGE(S) OR FEE NO(S) _____
A MC _____ THRU A MC _____
COUNTY BOOK/DOCKET _____, PAGE(S) OR FEE NO(S) _____

(OR) IF NOT CONSECUTIVE NUMBERS LIST SEPARATELY BELOW:

BLM SERIAL NUMBERS	NAME OF CLAIMS/SITES	COUNTY BOOK/DOCKET & PAGE OR FEE NUMBER
A MC 333338	Calcium No. 1	9976/1518 & 19
A MC 333339	Calcium No. 2	9976/1520 & 21
A MC 333340	Calcium No. 3	9976/1522 & 23
A MC 333341	Carbonate No. 1	9976/1524 & 25
A MC 333342	Carbonate No. 2	9976/1526 & 27
A MC 333343	Carbonate No. 3	9976/1528 & 29
A MC 333344	Lime Rock No. 5	9976/1530 & 31
A MC 333345	Lime Rock No. 6	9976/1532 & 33
A MC 333346	Lime Rock No. 7	9976/1534 & 35
A MC _____	_____	_____

CLAIMANT'S NAME: California Portland Cement Co.
ADDRESS: 2025 E. Financial Way CITY: Glendora STATE: CA

CHECK HERE IF THIS IS A CHANGE OF ADDRESS PHONE: (818) 852-6200 ZIP: 91741

SIGNATURE: John W. Raines
TO RECORD WITH THE COUNTY, ONE CLAIMANT OR THE AGENT MUST SIGN

TIME STAMP

LIST ALL ADDITIONAL OWNERS ON REVERSE SIDE OF THIS FORM
FOR OFFICIAL USE ONLY
ENTERED INTO COMPUTER: 10/3/96 DATE INITIALS Sr VERIFIED ERS

UNITED STATES
DEPARTMENT OF THE INTERIOR
BUREAU OF LAND MANAGEMENT

RECEIPT AND ACCOUNTING ADVICE

NO. 2263466 04

TC/AZ 08/26/96

Subject: CLAIM MAINTENANCE FEE 1997 - 9 2 106 13 900.00
Applicant:

CALIFORNIA PORTLAND CEMENT
2025 E FINANCIAL WAY
GLENORA CA 91741

Remitter: SAME AS CK 172200
818-852-6200

Assignor:

LEASE MANAGEMENT DATA NEW UPDATE PAYMENT

ORIGINAL SERIAL NO.	ASG.	TYPE	ST.	CTY.	FUND SYMBOL	ACRES/UNITS	RATE
AMC 33338, ET AL							

AMOUNT	ANV. DATE	EXP. DATE	BILL CYC.	S/C	DISTRICT	NEXT BILL	MISC. DATA	U of M	ACTUAL UNITS

ASSIGNMENT SERIAL NO.	ASG.	TYPE	ST.	CTY.	FUND SYMBOL	ACRES/UNITS	RATE

AMOUNT	ANV. DATE	EXP. DATE	BILL CYC.	S/C	DISTRICT	NEXT BILL	MISC. DATA	U of M	ACTUAL UNITS

APPLY REMITTANCE

ACTION	FUND SYMBOL	CTY.	AMOUNT
FILING FEE			
RENTAL			
UNEARNED			
REFUND			
TOTAL			
AMOUNT DUE			

Remarks:

AMC 333338-346

BY:

DATE:

- Lease in Escrow?
- KGS? Of Interest?
- Auto Escalates? Operating Rights?
- Auto Renew? Operator Bond Filed?

FOR MMS USE ONLY

BILLEE NUMBER	FOREST REFUGE
OCS SECTION CODE	

UNITED STATES
DEPARTMENT OF THE INTERIOR
BUREAU OF LAND MANAGEMENT

RECEIPT AND ACCOUNTING ADVICE

NO. 2263466 04

TC/AZ 08/26/96

Subject: CLAIM MAINTENANCE FEE 1997 - 9 2 106 13 900.00

Applicant:

CALIFORNIA PORTLAND CEMENT
2025 E FINANCIAL WAY
GLENDORA CA 91741

Remitter: SAME AS CK 172200
818-852-6200

Assignor:

LEASE MANAGEMENT DATA NEW UPDATE PAYMENT

ORIGINAL SERIAL NO.	ASG.	TYPE	ST.	CTY.	FUND SYMBOL	ACRES/UNITS	RATE
AMC 33338, ET AL							

AMOUNT	ANV. DATE	EXP. DATE	BILL CYC.	S/C	DISTRICT	NEXT BILL	MISC. DATA	U of M	ACTUAL UNITS

ASSIGNMENT SERIAL NO.	ASG.	TYPE	ST.	CTY.	FUND SYMBOL	ACRES/UNITS	RATE

AMOUNT	ANV. DATE	EXP. DATE	BILL CYC.	S/C	DISTRICT	NEXT BILL	MISC. DATA	U of M	ACTUAL UNITS

APPLY REMITTANCE

ACTION	FUND SYMBOL	CTY.	AMOUNT
FILING FEE			
RENTAL			
UNEARNED			
REFUND			
TOTAL			
AMOUNT DUE			

Remarks:

BY: _____ DATE: _____

Lease in Escrow?
 KGS?
 Auto Escalates?
 Auto Renew?

Of Interest?
 Operating Rights?
 Operator
 Bond Filed?

FOR MMS USE ONLY

BILLEE	FOREST REFUGE
NUMBER	
OCS SECTION	
CODE	

MAINTENANCE FEE PAYMENT

\$100.00 MAINTENANCE FEE PAYMENT DUE ON OR BEFORE AUGUST 31, 19⁹⁵
 IN LIEU OF ASSESSMENT WORK FOR THE UPCOMING ASSESSMENT
 YEAR BEGINNING SEPTEMBER 1 OF THE YEAR NOTED ABOVE.

BUREAU OF LAND MANAGEMENT
 ARIZONA STATE OFFICE
 3707 NORTH 7TH STREET
 PHOENIX, AZ 85014 (OR)
 P.O. BOX 16563, PHOENIX, AZ 85011

333338

COUNT: 9 \$ 900.00 INT: 45
 FOR OFFICIAL USE ONLY

THE CLAIMS ARE SITUATED IN PIMA COUNTY, ARIZONA.

BLM SERIAL NUMBERS **NAMES OF CLAIMS OR SITES**

A MC _____ THRU A MC _____

COUNTY BOOK/DOCKET _____, PAGE(S) OR FEE NO(S) _____

A MC _____ THRU A MC _____

COUNTY BOOK/DOCKET _____, PAGE(S) OR FEE NO(S) _____

(OR) IF NOT CONSECUTIVE NUMBERS LIST SEPARATELY BELOW:

BLM SERIAL NUMBERS	NAME OF CLAIMS/SITES	COUNTY BOOK/DOCKET & PAGE OR FEE NUMBER
A MC <u>333338</u>	<u>Calcium No.1</u>	<u>9976/1518 & 19</u>
A MC <u>333339</u>	<u>Calcium No.2</u>	<u>9976/1520 & 21</u>
A MC <u>333340</u>	<u>Calcium No. 3</u>	<u>9976/1522 & 23</u>
A MC <u>333341</u>	<u>Carbonate No. 1</u>	<u>9976/1524 & 25</u>
A MC <u>333342</u>	<u>Carbonate No. 2</u>	<u>9976/1526 & 27</u>
A MC <u>333343</u>	<u>Carbonate No. 3</u>	<u>9976/1528 & 29</u>
A MC <u>333344</u>	<u>Lime Rock No. 5</u>	<u>9976/1530 & 31</u>
A MC <u>333345</u>	<u>Lime Rock No. 6</u>	<u>9976/1532 & 33</u>
A MC <u>333346</u>	<u>Lime Rock No. 7</u>	<u>9976/1534 & 35</u>
A MC _____	_____	_____

CLAIMANT'S NAME: California Portland Cement Co.

ADDRESS: 2025 E. Financial Way CITY: Glendora STATE: CA

CHECK HERE IF THIS IS A CHANGE OF ADDRESS PHONE: (818) 852-6200 ZIP: 91741

SIGNATURE: John W. Raines
 TO RECORD WITH THE COUNTY, ONE CLAIMANT OR THE AGENT MUST SIGN

LIST ALL ADDITIONAL OWNERS ON REVERSE SIDE OF THIS FORM

FOR OFFICIAL USE ONLY

ENTERED INTO COMPUTER: 9/25/95 E.S. AKK

DATE
INITIALS
VERIFIED

TIME STAMP

9:00 A.M.
 PHOENIX, ARIZONA

Aug 24 '95

RECEIVED
 BLM, ARIZONA STATE OFFICE

43 CFR 3833.0-5(e) (August 30, 1994) REQUIRES THAT THE NAMES OF ALL OF THE OWNERS AND THEIR CURRENT ADDRESSES SHALL BE IDENTIFIED ON ALL INSTRUMENTS REQUIRED TO BE RECORDED OR FILED BY THE REGULATIONS, 43 CFR SUBPART 3833.

CLAIMANT'S NAME: _____

ADDRESS: _____ CITY: _____ STATE: _____

CHECK HERE IF THIS IS CHANGE OF ADDRESS PHONE: () ZIP: _____

CLAIMANT'S NAME: _____

ADDRESS: _____ CITY: _____ STATE: _____

CHECK HERE IF THIS IS CHANGE OF ADDRESS PHONE: () ZIP: _____

CLAIMANT'S NAME: _____

ADDRESS: _____ CITY: _____ STATE: _____

CHECK HERE IF THIS IS CHANGE OF ADDRESS PHONE: () ZIP: _____

CLAIMANT'S NAME: _____

ADDRESS: _____ CITY: _____ STATE: _____

CHECK HERE IF THIS IS CHANGE OF ADDRESS PHONE: () ZIP: _____

CLAIMANT'S NAME: _____

ADDRESS: _____ CITY: _____ STATE: _____

CHECK HERE IF THIS IS CHANGE OF ADDRESS PHONE: () ZIP: _____

CLAIMANT'S NAME: _____

ADDRESS: _____ CITY: _____ STATE: _____

CHECK HERE IF THIS IS CHANGE OF ADDRESS PHONE: () ZIP: _____

CLAIMANT'S NAME: _____

ADDRESS: _____ CITY: _____ STATE: _____

CHECK HERE IF THIS IS CHANGE OF ADDRESS PHONE: () ZIP: _____

UNITED STATES
DEPARTMENT OF THE INTERIOR
BUREAU OF LAND MANAGEMENT

RECEIPT AND ACCOUNTING ADVICE

NO. **2147851**

04

RS/AZ

08/24/95

Subject: CLAIM MAINTENANCE FEE 1996 (9)

2 13 13

900.00

Applicant:

CALIFORNIA PORTLAND CEMENT
2025 E. FINANCIAL WAY
GLENORA, CA 91741

SAME - CK #143203
Remitter: (818) 852-6200

Assignor:

LEASE MANAGEMENT DATA									
<input type="checkbox"/> NEW <input type="checkbox"/> UPDATE <input type="checkbox"/> PAYMENT									
ORIGINAL SERIAL NO.	ASG.	TYPE	ST.	CTY.	FUND SYMBOL			ACRES/UNITS	RATE
AMC 333338, ET AL									
AMOUNT	ANV. DATE	EXP. DATE	BILL CYC.	S/C	DISTRICT	NEXT BILL	MISC. DATA	U of M	ACTUAL UNITS
ASSIGNMENT SERIAL NO.	ASG.	TYPE	ST.	CTY.	FUND SYMBOL			ACRES/UNITS	RATE
AMOUNT	ANV. DATE	EXP. DATE	BILL CYC.	S/C	DISTRICT	NEXT BILL	MISC. DATA	U of M	ACTUAL UNITS

APPLY REMITTANCE			
ACTION	FUND SYMBOL	CTY.	AMOUNT
FILING FEE			
RENTAL			
UNEARNED			
REFUND			
TOTAL			
AMOUNT DUE			

Remarks:

Rec 8/24
333338 - 46 = 9

BY: _____ DATE: _____

- Lease in Escrow?
- KGS? Of Interest?
- Auto Escalates? Operating Rights?
- Auto Renew? Operator
- Bond Filed?

FOR MMS USE ONLY		
BILLEE	NUMBER	FOREST REFUGE
OCS SECTION		
CODE		

UNITED STATES
DEPARTMENT OF THE INTERIOR
BUREAU OF LAND MANAGEMENT

RECEIPT AND ACCOUNTING ADVICE

NO. **2147851**

RS/AZ - 08/24/95

04

Subject: CLAIM MAINTENANCE FEE 1996 (9) 2 13 13 900.00

Applicant:
CALIFORNIA PORTLAND CEMENT
2025 E. FINANCIAL WAY
BLENDORA, CA 91741

Remitter: SAME - CK #143203
(818) 852-6200

Assignor:

LEASE MANAGEMENT DATA									
<input type="checkbox"/> NEW <input type="checkbox"/> UPDATE <input type="checkbox"/> PAYMENT									
ORIGINAL SERIAL NO.	ASG.	TYPE	ST.	CTY.	FUND SYMBOL			ACRES/UNITS	RATE
AMC 333338, ET AL									
AMOUNT	ANV. DATE	EXP. DATE	BILL CYC.	S/C	DISTRICT	NEXT BILL	MISC. DATA	U of M	ACTUAL UNITS
ASSIGNMENT SERIAL NO.	ASG.	TYPE	ST.	CTY.	FUND SYMBOL			ACRES/UNITS	RATE
AMOUNT	ANV. DATE	EXP. DATE	BILL CYC.	S/C	DISTRICT	NEXT BILL	MISC. DATA	U of M	ACTUAL UNITS

APPLY REMITTANCE			
ACTION	FUND SYMBOL	CTY.	AMOUNT
FILING FEE			
RENTAL			
UNEARNED			
REFUND			
TOTAL			
AMOUNT DUE			

Remarks:

61826 - 6189
 61902 - 61910

BY: _____ DATE: _____

Lease in Escrow?
 KGS?
 Auto Escalates?
 Auto Renew?

Of Interest?
 Operating Rights?
 Operator
 Bond Filed?

FOR MMS USE ONLY

BILLEE	FOREST REFUGE
NUMBER	
OCS SECTION	
CODE	

MINING CLAIMS MILL OR TUNNEL SITES STATUS REPORT

**Lead Serial No. A MC 333338

**STATUS CHECKED (Enter Code 669)

**Lode Claims 3

MTP ORCA BY TR

**Placer Claims 6

**Township(s) 17S 12S

**Association Placer _____
Not Enough Locators
(Send Letter) _____

**Range(s) 17E 11E

**Section(s) 19 26

**Mill Sites _____

**GENERAL JURISDICTION OF:

**Tunnel Sites _____

BLM

**Timely Filed YES NO

NATIONAL FOREST: _____

**Service Charge Correct YES NO

OTHER: _____

**Location Fee Correct YES NO

**WILDERNESS AREA: ~~XXXXXX~~ NA

**Maintenance Fee Correct YES NO

**Enter Code 880 PX

**Amount Paid 1,215

LR 5,6+7; all others = SX

Shortage \$ _____ Overage \$ _____

**Enter Code 267 _____

**Over-the-Counter _____ Mail

** ADD: DATE RECEIVED, ACTION CODE 482, IN REMARKS: 1995, 1996, 1997, 1998

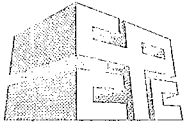
**SPECIAL INSTRUCTIONS FOR DATA INPUT: _____

STATUS

**CLAIMS PARTIALLY VOID: Fee _____ Withdrawn _____ Other _____

**CLAIMS VOID: Fee _____ Withdrawn _____ Other _____

**COMMENTS _____



CALIFORNIA PORTLAND CEMENT COMPANY

2025 E. FINANCIAL WAY, GLENDORA, CA 91740 / TEL. (818) 852-6200 FAX (818) 914-6869

March 3, 1995

9:00 AM
PHOENIX, ARIZONA

MAR 6 '95

RECEIVED
PIMA COUNTY OFFICE

U. S. Department of the Interior
Bureau of Land Management
P O Box 16563
Phoenix, Arizona 85011

Attn: Mining Claim Recordation

Ladies/Gentlemen:

On February 7, 1995, the following claims were located:

1. Calcium No. 1
2. Calcium No. 2
3. Calcium No. 3
4. Carbonate No. 1
5. Carbonate No. 2
6. Carbonate No. 3

On February 8, 1995, the following claims were located:

1. Lime Rock No. 5
2. Lime Rock No. 6
3. Lime Rock No. 7

These claims were recorded in the Pima County Recorders office on February 8, 1995. These documents were recorded along with a map showing their location. Following are the docket and page No.'s :

9:00 A.M. ARIZONA
PHOENIX, ARIZONA


RECEIVED
M.A.Z. STATE OFFICE
MAR 6 '95

	<u>Docket</u>	<u>Map</u>
1. Calcium No. 1 Map	9976 "	1518 1519
2. Calcium No. 2 Map	9976 "	1520 1521
3. Calcium No. 3 Map	9976 "	1522 1523
4. Carbonate No. 1 Map	9976 "	1524 1525
5. Carbonate No. 2 Map	9976 "	1526 1527
6. Carbonate No. 3 Map	9976 "	1528 1529
7. Lime Rock No. 5 Map	9976 "	1530 1531
8. Lime Rock No. 6 Map	9976 "	1532 1533
9. Lime Rock No. 7 Map	9976 "	1534 1535

Enclosed are copies of the above recorded documents. Please file these documents in accordance with the general procedure in your office.

Attached is a check for \$1,215.00 to cover the filing costs for these nine claims. Each claims cost - \$100 maintenance fee; \$25 location fee; \$10 service fee.

Yours truly,



John W. Rains
Chief Mining Engineer

JWR/mas
Enclosures

NOTICE!!

These documents have been scanned!

Do not place un-scanned documents beneath this notice!

Do not remove this notice from this file!

GPO Jacket No. 560-102
Print Order 61540
Rise Business Services, LLC
Job=AZ15 7/15/2019



Box Number= AZ15166



Claim Begin-End: AMC333338-AMC333346

5 Miscellaneous



AZ15166-1

AMC333338-AMC333856

SERIAL NO: AMC333338 CLAIM NAME: CALCIUM NO 1 CASE TYPE: 384201

3/08/95

=====
CALIFORNIA PORTLAND 2025 E FINANCIAL WAY GLENDORA ,CA 91741
OWNER
=====

=====
17 S 17 E GILA-SALT R. 019 SE PIMA AZ
DISTRICT SAFFORD
=====

=====
FEB 07,1995 403 LOCATION DATE
MAR 06,1995 395 RECORDATION DATE
MAR 06,1995 482 RENTAL/MAINTENANCE FEE 1995
MAR 06,1995 501 ACCT ADV IN LEAD FILE AMC333338
MAR 06,1995 669 LAND STATUS CHECKED
FEB 08,1995 404 COUNTY RECORDATION 0;9976;1518
FEB 07,1995 880 RESERVED MINERAL ESTATE SX
=====

OFFICIAL COPIES / CF / / SD READ / / GROUP / / SECTION / / AUTHOR /

3800 (933) SR
A MC 333338

3-14-95 *skiva*

MAR 14 1995

WAG 8200 3/14/95

California Portland Cement Company
2025 East Financial Way
Glendora, California 91741

Gentlemen:

The enclosed list identifies the serial numbers that have been assigned to each of your mining claim location notices received by this office on March 6, 1995.

The regulations require you to identify the claim name and A MC serial number of each claim, and the claimant's name and address on all future documents and correspondence filed with the Bureau of Land Management (BLM).

This acknowledgment does not verify that your claims have been located on lands open to mineral entry or are encumbered by rights of other mining claimants. Only those mining claims that are entirely located on private or Federal lands that are not open to mineral entry will be officially declared void by a BLM Decision.

Please advise this office of all changes of address, any authorized agents, and transfers of ownership.

Transfers of ownership are governed by 43 CFR 3833.3(a) which states that, "Whenever the owner of an unpatented mining claim, mill site or tunnel site, which has been recorded in accordance with 43 CFR 3833.1, sells, assigns, or otherwise conveys all or any part of his interest in the claim, his transferee shall file in the proper BLM office within 60 days after the completion of the transfer. . ." A service charge of \$5 per claim is required for all transfers.

PLEASE NOTE: Unless you have already paid in advance or will otherwise qualify to be waived from payment, the next annual maintenance fee payment of \$100 for each claim or site, in lieu of assessment, is due on or before August 31, 1995.

By keeping our records current, we will be able to provide better public service. All future correspondence from this office will be sent only to the above name and address unless otherwise instructed.

If any of the information listed on the enclosed is not correct, please notify this office in writing.

Sincerely,

MARY JO YOAS

Mary Jo Yoas
Chief, Lands and Minerals Operations

Enclosure

SRivas:lj:03-10-95:CLAIMLTR.LAJ

CLAIM INDEX

<u>SERIAL NUMBER</u>	<u>CLAIM NAME</u>	<u>CLAIMANT'S NAME</u>			
A MC 333338	Calcium No. 1	California Portland Cement Company			
A MC 333339	Calcium No. 2	"	"	"	"
A MC 333340	Calcium No. 3	"	"	"	"
A MC 333341	Carbonate No. 1	"	"	"	"
A MC 333342	Carbonate No. 2	"	"	"	"
A MC 333343	Carbonate No. 3	"	"	"	"
A MC 333344	Lime Rock No. 5	"	"	"	"
A MC 333345	Lime Rock No. 6	"	"	"	"
A MC 333346	Lime Rock No. 7	"	"	"	"

NOTICE!!

These documents have been scanned!

Do not place un-scanned documents beneath this notice!

Do not remove this notice from this file!

GPO Jacket No. 560-102
Print Order 61540
Rise Business Services, LLC
Job=AZ15 7/15/2019



Box Number= AZ15166



Claim Begin-End: AMC333338-AMC333346

6 Location Notices-Amendments and Supporting Documents



AZ15166-1

AMC333338-AMC333856

F. ANN RODRIGUE RECORDER
RECORDED BY: LM
DEPUTY RECORDER
1963 RD14



DOCKET: 9976
PAGE: 1518
NO. OF PAGES: 2
SEQUENCE: 95018218
02/08/95
LOCATN 16:12:00
MAIL
AMOUNT PAID \$ 10.00

W
CALIF PORTLAND CEMENT
2025 E FINANCIAL WAY
GLENDDORA CA 91741

NOTICE OF LOCATION
(Arizona-Placer)
(Legal Subdivision)

The undersigned California Portland Cement Co.
whose address is 2025 E. Financial Way, Glendora, CA 91741, has
located the Calcium No. 1 placer mining claim, more particularly described
below. The date of location is the 7th day of February, 1995.

The number of acres claimed is 20 acres.

This placer mining claim is located in the

SE Quarter of Section 19, T. 17S, R. 17E,

Gila & Salt River Meridian, Pima County, Arizona, and is also described by metes
and bounds as follows:

Beginning at Corner No. 1 which is the SE corner
of this claim, from which the SE corner SEC 19, T17S, R17E, G&S.R.M.
bears N89° 52' E a distance of 1320
feet; and a distance of feet;

From Cor. No. 1
Thence N 0°41½' E a distance of 1320 feet to Corner No. 2;
Thence S89°52' W a distance of 660 feet to Corner No. 3;
Thence S 0°41½' W a distance of 1320 feet to Corner No. 4;
Thence N89°52' E a distance of 660 feet to Corner No. 1,
the place of beginning.

The location notice is posted on a separate monument ^{near} the SE corner
of the claim within the boundaries of the claim, and the corners or angle points of the
claim are monumented as required. Each monument is marked to identify the corner.

This claims is contiguous to and is bounded by the following claims or mill sites:

Calcium No. 2 on the East
Empire No. 47 on the South

_____ on the _____

This notice is posted on the claim this date, and a true copy is to be recorded in the Office
of the Recorder of said County, together with a map, plat or sketch of the claim.

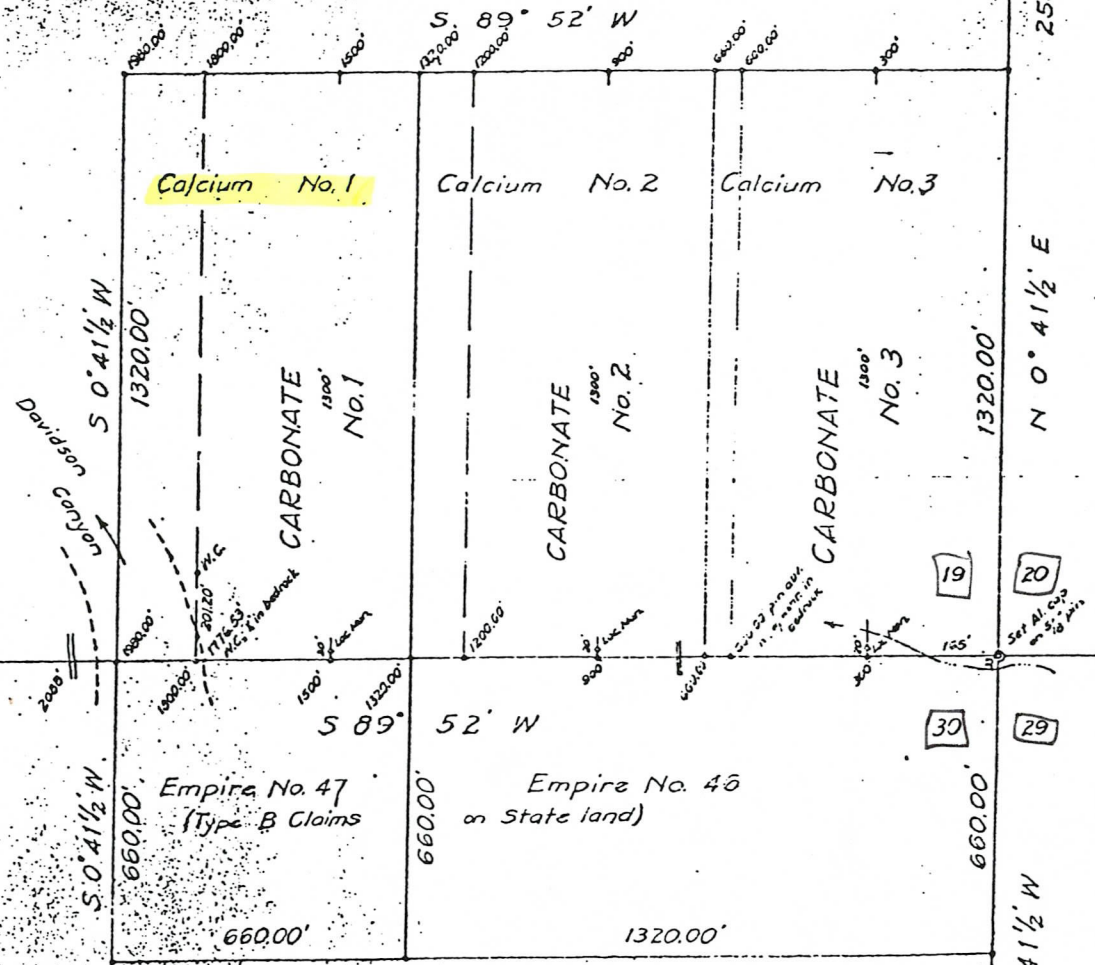
Calif. Portland Cement Co.
By John W. Rams
Agent

RECEIVED
MAR 6 '95
9:00 A.M.
HENIX, ARIZONA
AZ STATE OFFICE
A MC 333338

A. H. C. 233338

RECEIVED
STATE OFFICE
MAR 6 '95
9:00 A.M.
PHOENIX, ARIZONA

NOT TO SCALE

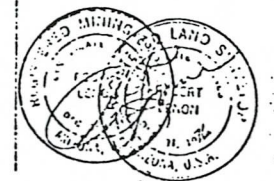


9976 1519

15
Set 3/8 pin in old and
replaced by 5/8 pin, 7/16 cap

30

NOTES: All bearings true, 0'02" ±
 Dists. by EDM or taped, shown to 100th
 stadia or rough taping, to 1' ±
 • Set 3/8 pin, 4" x 4" post in mont. 2' NW
 • Set 4" x 4" post, 1' ± accuracy; no pin



Claims In
 T. 17 S., R. 17 E.
 Pima County, Ariz.
 1 in. = 200 ft. Jan, 1976
 R. Lenon, P.E.
 Patagonia, Ariz.

F. ANN RODRIGUEZ, RECORDER
RECORDED BY: [REDACTED]
DEPUTY RECORDER
1963 RD14



DOCKET: 9976
PAGE: 1520
NO. OF PAGES: 2
SEQUENCE: 95018219
02/08/95
LOCATN 16:12:00

W
CALIF PORTLAND CEMENT
2025 E FINANCIAL WAY

GLENDORA CA 91741

MAIL AMOUNT PAID \$ 10.00

NOTICE OF LOCATION
(Arizona-Placer)
(Legal Subdivision)

The undersigned California Portland Cement Co.
whose address is 2025 E. Financial Way, Glendora, CA 91741, has
located the Calcium No. 2 placer mining claim, more particularly described
below. The date of location is the 7th day of February, 1995.

The number of acres claimed is 20 acres.

This placer mining claim is located in the

SE Quarter of Section 19, T. 17S, R. 17E,

Gila & Salt River Meridian, Pima County, Arizona, and is also described by metes
and bounds as follows:

Beginning at Corner No. 1 which is the SE corner
of this claim, from which the SE corner SEC 19, T17S, R17E, G&S.R.M.
bears N89° 52' E a distance of
660 feet; and _____ a distance of _____ feet;

From Cor. No. 1
Thence N 0° 41 1/2' E a distance of 1320 feet to Corner No. 2;
Thence S 89° 52' W a distance of 660 feet to Corner No. 3;
Thence S 0° 41 1/2' W a distance of 1320 feet to Corner No. 4;
Thence N 89° 52' E a distance of 660 feet to Corner No. 1,
the place of beginning.

The location notice is posted on a separate monument ^{near} the SE corner
of the claim within the boundaries of the claim, and the corners or angle points of the
claim are monumented as required. Each monument is marked to identify the corner.

This claims is contiguous to and is bounded by the following claims or mill sites:

<u>Calcium No. 1</u>	on the	<u>West</u>
<u>Calcium No. 3</u>	on the	<u>East</u>
<u>Empire No. 46</u>	on the	<u>South</u>
<u>_____</u>	on the	<u>_____</u>

This notice is posted on the claim this date, and a true copy is to be recorded in the Office
of the Recorder of said County, together with a map, plat or sketch of the claim.

Calif. Portland Cement Co.

By John W. Paris
Agent

A HC 333339

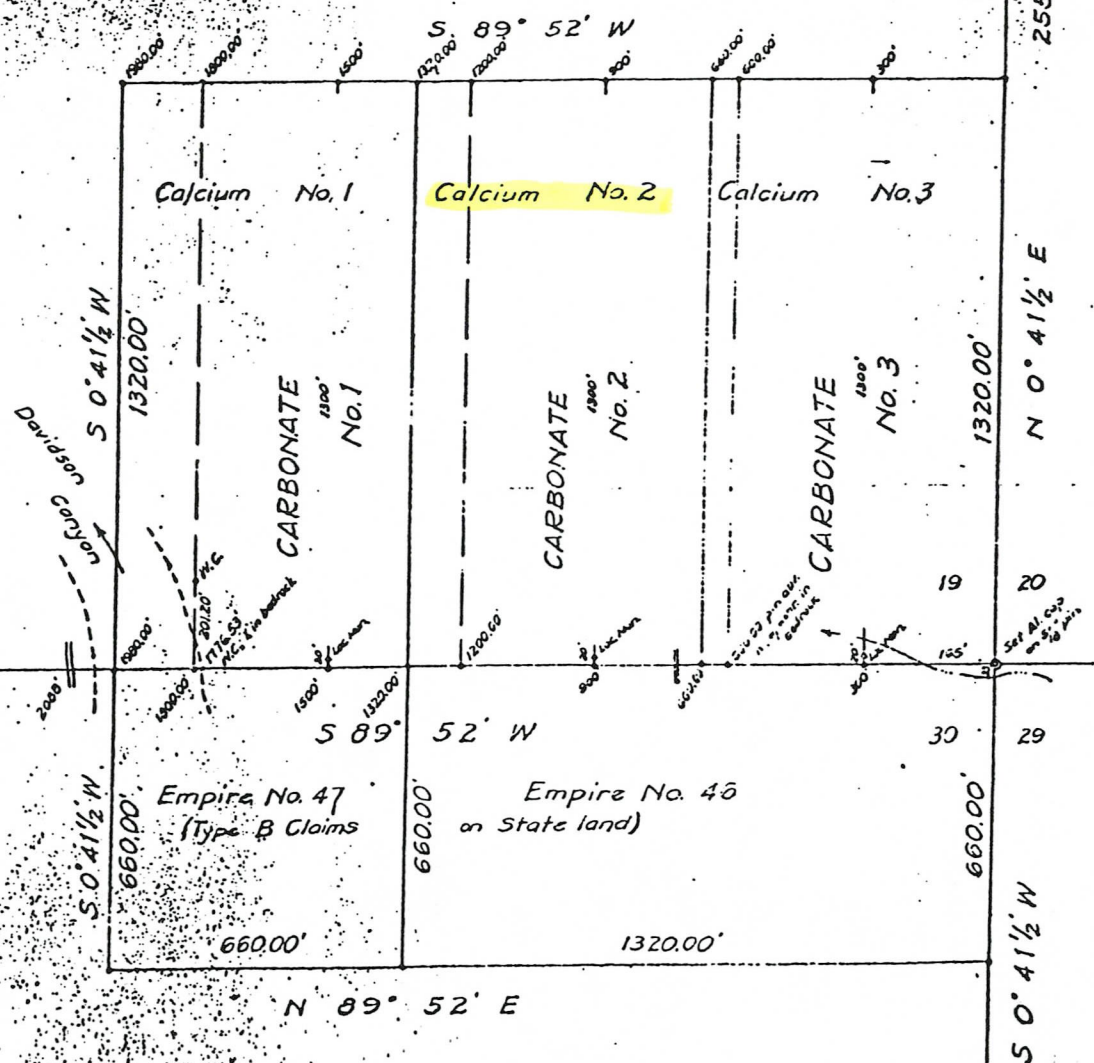
RECEIVED
8:11 AM
MAR 6 '95
9:00 A.M.
PIMENIX, ARIZONA
PIMA STATE OFFICE

2

A MC 333333

RECEIVED
M. AZ STATE DEPT.
MAR 6 '95
9:00 A.M.
PHOENIX, ARIZONA

TO SCALE



9976 1521

NOTES: All bearings true, 0'02" ±
 Dists. by EDM or taped, shown to 100th
 stadia or rough taping, to 1' ±
 • Set 3/8 pin, 4" x 4" post in mont; 2' NW
 • Set 4" x 4" post; 1' accuracy; no pin



Claims In
 T. 17 S., R. 17 E.
 Pima County, Ariz.
 1 in. = 200 ft. Jan, 1976
 R. Lenon, P.E.
 Patagonia, Ariz.

F. ANN RODRIGUEZ, RECORDER
RECORDED BY: [REDACTED]
DEPUTY RECORDER
1963 RD14



DOCKET: 9976
PAGE: 1522
NO. OF PAGES: 2
SEQUENCE: 95018220
02/08/95
LOCATN 16:12:00

W
CALIF PORTLAND CEMENT
2025 E FINANCIAL WAY

GLENDORA CA 91741

MAIL
AMOUNT PAID \$ 10.00

NOTICE OF LOCATION
(Arizona-Placer)
(Legal Subdivision)

The undersigned California Portland Cement Co.,
whose address is 2025 E. Financial Way, Glendora, CA 91741, has
located the Calcium No. 3 placer mining claim, more particularly described
below. The date of location is the 7th day of Feb., 1995.

The number of acres claimed is 20 acres.

This placer mining claim is located in the

SE Quarter of Section 19, T. 17S, R. 17E,

Gila & Salt River Meridian, Pima County, Arizona, and is also described by metes
and bounds as follows:

Beginning at Corner No. 1 which is the SE corner
of this claim, ~~from~~ which is also the SE corner SEC 19, T17S, R17E, G&S.R.M.
_____ bears _____ a distance of
_____ feet; and _____ a distance of _____ feet;

Thence N 0° 41 1/2' E a distance of 1320 feet to Corner No. 2;
Thence S 89° 52' W a distance of 660 feet to Corner No. 3;
Thence S 0° 41 1/2' W a distance of 1320 feet to Corner No. 4;
Thence N 89° 52' E a distance of 660 feet to Corner No. 1,
the place of beginning.

The location notice is posted on a separate monument ^{near} ~~at~~ the SE corner
of the claim within the boundaries of the claim, and the corners or angle points of the
claim are monumented as required. Each monument is marked to identify the corner.

This claims is contiguous to and is bounded by the following claims or mill sites:

Calcium No. 2 on the West
Empire No. 46 on the South
_____ on the _____
_____ on the _____

This notice is posted on the claim this date, and a true copy is to be recorded in the Office
of the Recorder of said County, together with a map, plat or sketch of the claim.

Calif. Portland Cement Co.

By John W Rains
Agent

PHOTO
1:00 A.M.
PIMA COUNTY, ARIZONA

MAR 6 '95

RECEIVED
PIMA STATE OFFICE

A MC 333340

A MC 322340

RECEIVED
B.L.M. AZ. STATE
MAR 6 '95
9:00 A.M.
PHOENIX, ARIZONA

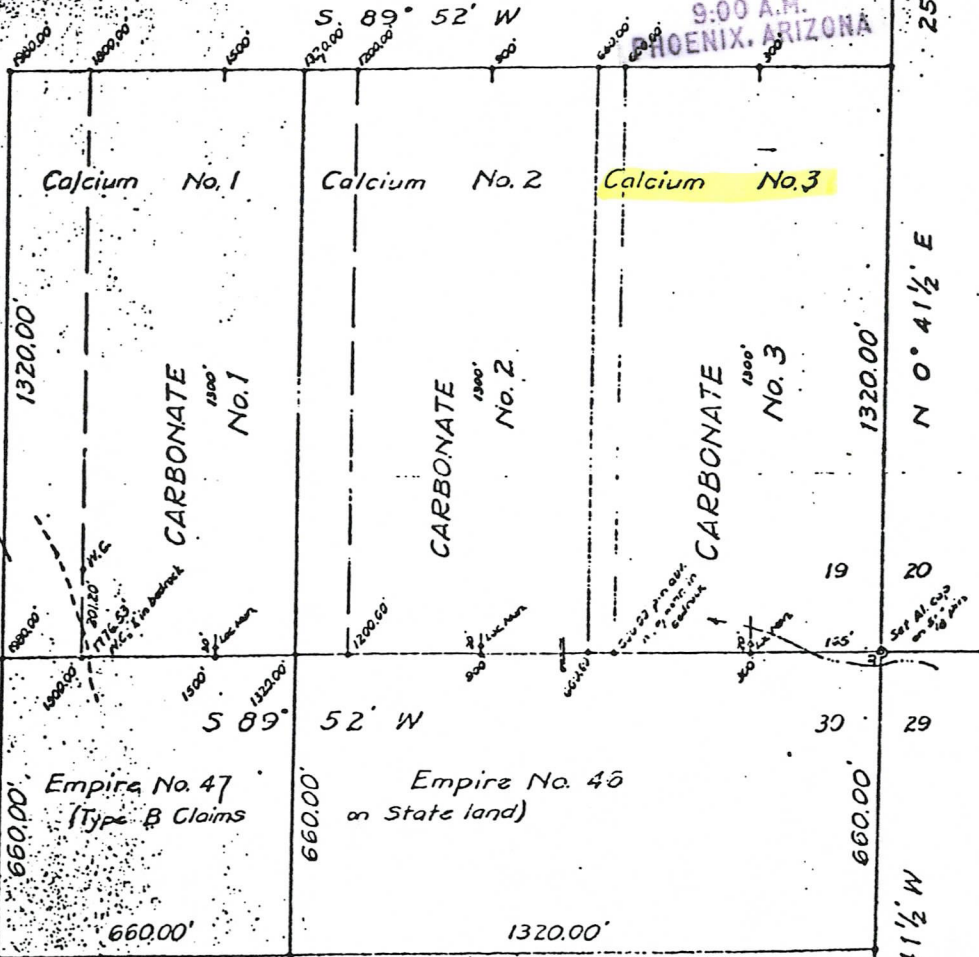
TO SCALE

19
2 1/8 pin in old and
Replaced by 5/8 pin, 7/16 cap
2599-71

Davidson
Canyon

S 0° 41 1/2' W

S 0° 41 1/2' W



NOTES: All bearings true, 0'02" ±
 Dists. by EDM or taped, shown to 100th
 stadia or rough taping, to 1' ±
 • Set 5/8 pin, 4" x 4" post in mont; 2' NW
 • Set 4" x 4" post, 1' ± accuracy; no pin



Claims In
 T. 17 S., R. 17 E.
 Pima County, Ariz.
 1 in. = 200 ft. Jan, 1976
 R. Lenon, P.E.
 Patagonia, Ariz.

9976 1523

F. ANN RODRIGUEZ RECORDER
RECORDED BY: L
DEPUTY RECORDER
1963 RD14



DOCKET: 9976
PAGE: 1524
NO. OF PAGES: 2
SEQUENCE: 95018221
02/08/95
LOCATN 16:12:00

W
CALIF PORTLAND CEMENT
2025 E FINANCIAL WAY

MAIL
AMOUNT PAID \$ 10.00

GLENDORA CA 91741

NOTICE OF LOCATION
(Arizona-Lode)

RECEIVED
MAR 6 95
9:00 A.M.
PHOENIX, ARIZONA
COUNTY CLERK'S OFFICE

A HC 333341

The undersigned California Portland Cement Co.,
whose address is 2025 E. Financial Way, Glendora, CA 91741, has
located the Carbonate No. 1 lode mining claim, more particularly
described below. The date of location is the 7 day of Feb., 1995.

The number of linear feet claimed in length along the course of the vein, each way from
the point of discovery, is 20 feet in a Southerly
direction, and 1300 feet in a Northerly direction,
together with 300 feet on each side of the center of the claim. The
general course of the lode or vein is North/South.

The lode mining claim is located in the

SE Quarter of Section 19, T. 17S R. 17E,
Quarter of Section _____, T. _____ R. _____,
Quarter of Section _____, T. _____ R. _____,
Quarter of Section _____, T. _____ R. _____

Gila & Salt River Meridian, Pima County, Arizona, and is described
by metes and bounds as follows:

Beginning at Corner No. 1 from which the SE corner SEC 19, T17S, R17E, G&S.R.M.
bears N89° 52' E
a distance of 1200 feet; and
a distance of _____ feet;

From Cor. No. 1
Thence N 0° 41 1/2' E a distance of 1320 feet to Corner No. 2;
Thence S89° 52' W a distance of 300 feet to Corner No. 3;
Thence S89° 52' W a distance of 300 feet to Corner No. 4;
Thence S 0° 41 1/2' W a distance of 1320 feet to Corner No. 5;
Thence N89° 52' E a distance of 300 feet to Corner No. 6;
Thence N89° 52' E a distance of 300 feet to Corner No. 1,
the place of beginning.

The boundaries of this lode claim are monumented by six substantial posts projecting at
least four feet above the surface of the ground, one at each corner of the claim and one at
the center of each end line of this lode claim; marked to identify the corner or end center
of this claim.

This claim is contiguous to and is bounded by the following claims:

Carbonate No. 2 on the East
Empire No. 46 on the South
Empire No. 47 on the South
_____ on the _____

This notice is posted on the claim this date, and a true copy is to be recorded in the Office
of the Recorder of said County, together with a map, plat or sketch of the claim.

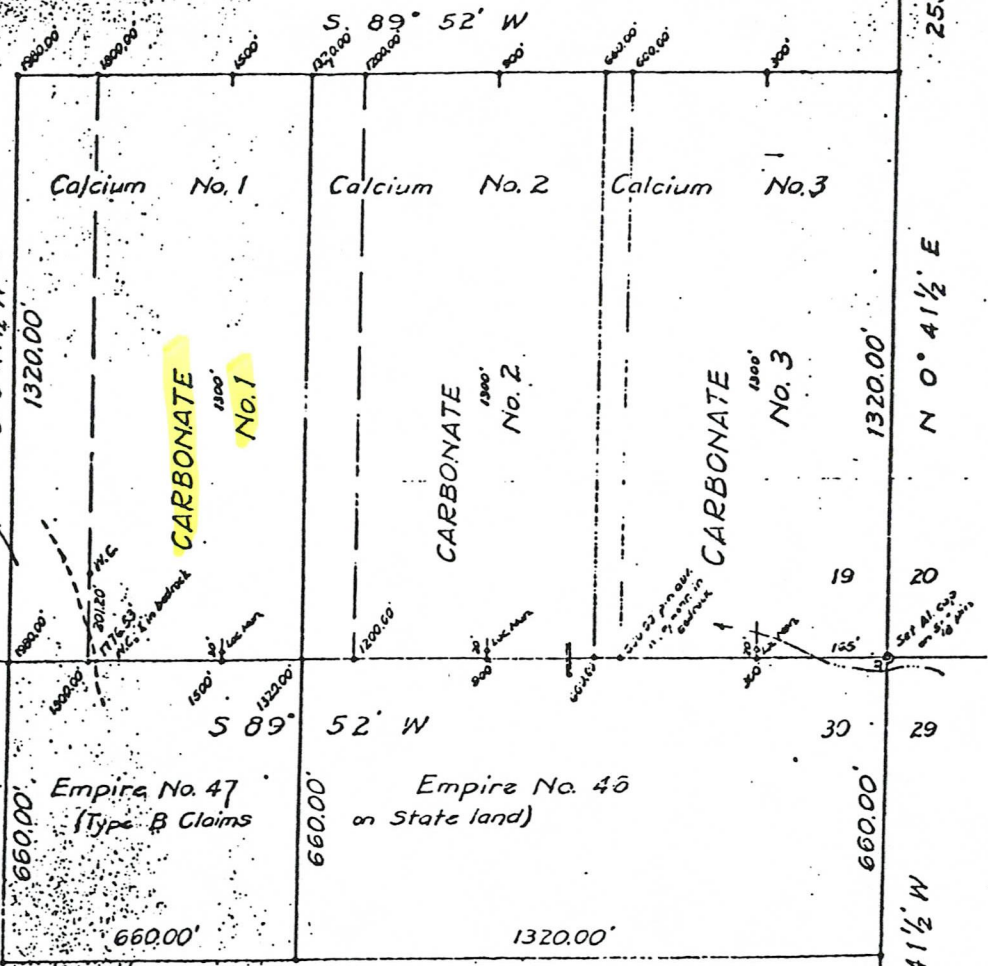
Calif. Portland Cement Co.
By John W Rains Agent

REC
B. H. AZ
MAR 6 '95
9:00 A.M.
PHOENIX, ARIZONA

1 TO SCALE

19
24 3/8 pin and
Replaced by 5/8 pin of 1/4" cap
2500 37

Davidson
Canyon
S 0° 41' 1/2" W



NOTES: All bearings true, 0'02" ±
 Dists. by EDM or taped, shown to 100th
 stadia or rough taping, to 1' ±
 • Set 3/8 pin, 4" x 4" post in mont. 2' NW
 • Set 4" x 4" post; 1' ± accuracy; no pin

Claims In
 T. 17 S., R. 17 E.
 Pima County, Ariz.
 1 in. = 200 ft. Jan, 1976
 R. Loran, P.E.
 Patagonia, Ariz.

9976 1525

F. ANN RODRIGUEZ, RECORDER
RECORDED BY: L
COUNTY RECORDER
1963 RD14



DOCKET: 9976
PAGE: 1526
NO. OF PAGES: 2
SEQUENCE: 95018222
02/08/95
LOCATN 16:12:00
MAIL 9:00 A.M. MAR 6 1995
AMOUNT PAID \$ 10.00

W
CALIF PORTLAND CEMENT
2025 E FINANCIAL WAY
GLENORA CA 91741

NOTICE OF LOCATION
(Arizona-Lode)

The undersigned California Portland Cement Co.
whose address is 2025 E. Financial Way, Glendora, CA 91741, has
located the Carbonate No. 2 lode mining claim, more particularly
described below. The date of location is the 7 day of Feb., 1995.

The number of linear feet claimed in length along the course of the vein, each way from
the point of discovery, is 20 feet in a Southerly
direction, and 1300 feet in a Northerly direction,
together with 300 feet on each side of the center of the claim. The
general course of the lode or vein is North/South.

The lode mining claim is located in the

SE Quarter of Section 19, T. 17S R. 17E,
Quarter of Section _____, T. _____ R. _____,
Quarter of Section _____, T. _____ R. _____,
Quarter of Section _____, T. _____ R. _____

Gila & Salt River Meridian, Pima County, Arizona, and is described
by metes and bounds as follows:

Beginning at Corner No. 1 from which the SE corner SEC 19, T17S, R17E,
G&S.R.M. bears N 89° 52' E
a distance of 600 feet; and
a distance of _____ feet;

From Cor. No. 1
Thence N 0° 41' E a distance of 1320 feet to Corner No. 2;
Thence S 89° 52' W a distance of 300 feet to Corner No. 3;
Thence S 89° 52' W a distance of 300 feet to Corner No. 4;
Thence S 0° 41' W a distance of 1320 feet to Corner No. 5;
Thence N 89° 52' E a distance of 300 feet to Corner No. 6;
Thence N 89° 52' E a distance of 300 feet to Corner No. 1,
the place of beginning.

The boundaries of this lode claim are monumented by six substantial posts projecting at
least four feet above the surface of the ground, one at each corner of the claim and one at
the center of each end line of this lode claim; marked to identify the corner or end center
of this claim.

This claim is contiguous to and is bounded by the following claims:

Carbonate No. 1 on the West
Carbonate No. 3 on the East
Empire No. 46 on the South
on the _____

This notice is posted on the claim this date, and a true copy is to be recorded in the Office
of the Recorder of said County, together with a map, plat or sketch of the claim.

Calif. Portland Cement Co.
By John W Rans Agent

A MC 333342

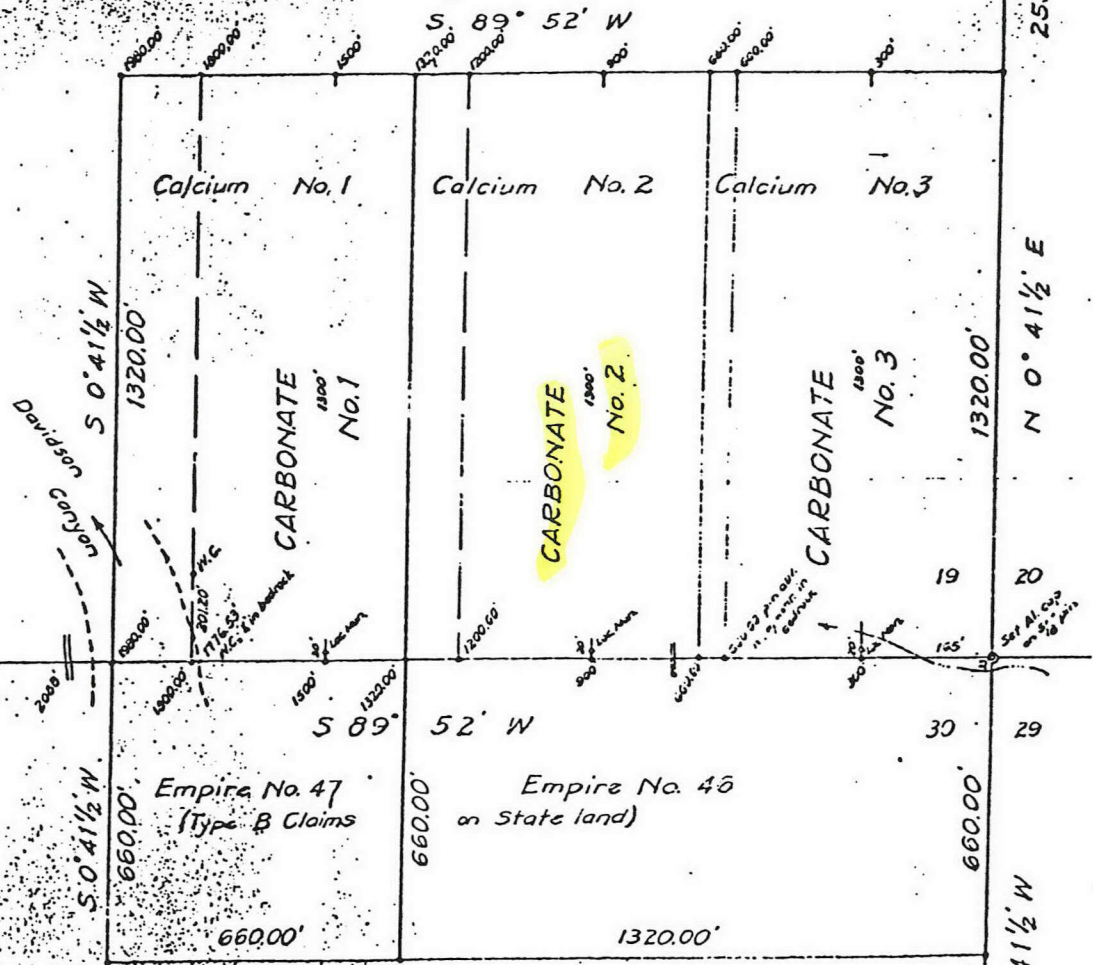
2

MC 233942

Mar 6 '95

9:00 A.M.
PHOENIX, ARIZONA

TO SCALE



15
P.S. 1/2 pin in old and
replaced by 3/16 pin, 1/4 in. exp
259837

30

NOTES: All bearings true, 0'02" ±
 Dists. by EDM or taped, shown to 100th
 • " " stadia or rough taping, to 1' ±
 • Set 3/16 pin, 4" x 4" post in mont. 2' NW
 • Set 4" x 4" post, 1' accuracy; no pin



Claims In
 T. 17 S., R. 17 E.
 Pima County, Ariz.
 1 in. = 200 ft. Jan. 1976
 R. Lenon, P.E.
 Patagonia, Ariz.

9976 1527

F. ANN RODRIGUEZ, RECORDER
RECORDED BY: [Signature]
DEPUTY RECORDER
1963 RD14



DOCKET: 9976
PAGE: 1528
NO. OF PAGES: 2
SEQUENCE: 95018223
02/08/95
16:12:00
LOCATN
MAIL AMOUNT PAID 10.00
RECEIVED
P.H.M.A. STATE OFFICE
9:00 A.M. ARIZONA
FEB 6 '95

W
CALIF PORTLAND CEMENT
2025 E FINANCIAL WAY

GLENDORA CA 91741

NOTICE OF LOCATION
(Arizona-Lode)

The undersigned California Portland Cement Co.,
whose address is 2025 E. Financial Way, Glendora, CA 91741, has
located the Carbonate No. 3 lode mining claim, more particularly
described below. The date of location is the 7 day of Feb., 1995.

The number of linear feet claimed in length along the course of the vein, each way from
the point of discovery, is 20 feet in a Southerly
direction, and 1300 feet in a Northerly direction,
together with 300 feet on each side of the center of the claim. The
general course of the lode or vein is North/South.

The lode mining claim is located in the

SE Quarter of Section 19, T. 17S R. 17E,
Quarter of Section _____, T. _____ R. _____,
Quarter of Section _____, T. _____ R. _____,
Quarter of Section _____, T. _____ R. _____

Gila & Salt River Meridian, Pima County, Arizona, and is described
by metes and bounds as follows:

Beginning at Corner No. 1 ~~from~~ which is also the SE corner SEC 19, T17S, R17E,
G&S.R.M. bears _____

a distance of _____ feet; and _____
a distance of _____ feet;

From Cor. No. 1
Thence N 0° 41 1/2' E a distance of 1320 feet to Corner No. 2;
Thence S 89° 52' W a distance of 300 feet to Corner No. 3;
Thence S 89° 52' W a distance of 300 feet to Corner No. 4;
Thence S 0° 41 1/2' W a distance of 1320 feet to Corner No. 5;
Thence N 89° 52' E a distance of 300 feet to Corner No. 6;
Thence N 89° 52' E a distance of 300 feet to Corner No. 1,
the place of beginning.

The boundaries of this lode claim are monumented by six substantial posts projecting at
least four feet above the surface of the ground, one at each corner of the claim and one at
the center of each end line of this lode claim; marked to identify the corner or end center
of this claim.

This claim is contiguous to and is bounded by the following claims:

Carbonate No. 2 on the West
Empire No. 46 on the South

_____ on the _____

This notice is posted on the claim this date, and a true copy is to be recorded in the Office
of the Recorder of said County, together with a map, plat or sketch of the claim.

Calif. Portland Cement Co.
By John W. Rams Agent

A MC 333343

MC 333343

RECEIVED
MAR 6 '95
9:00 A.M.
PHOENIX, ARIZONA

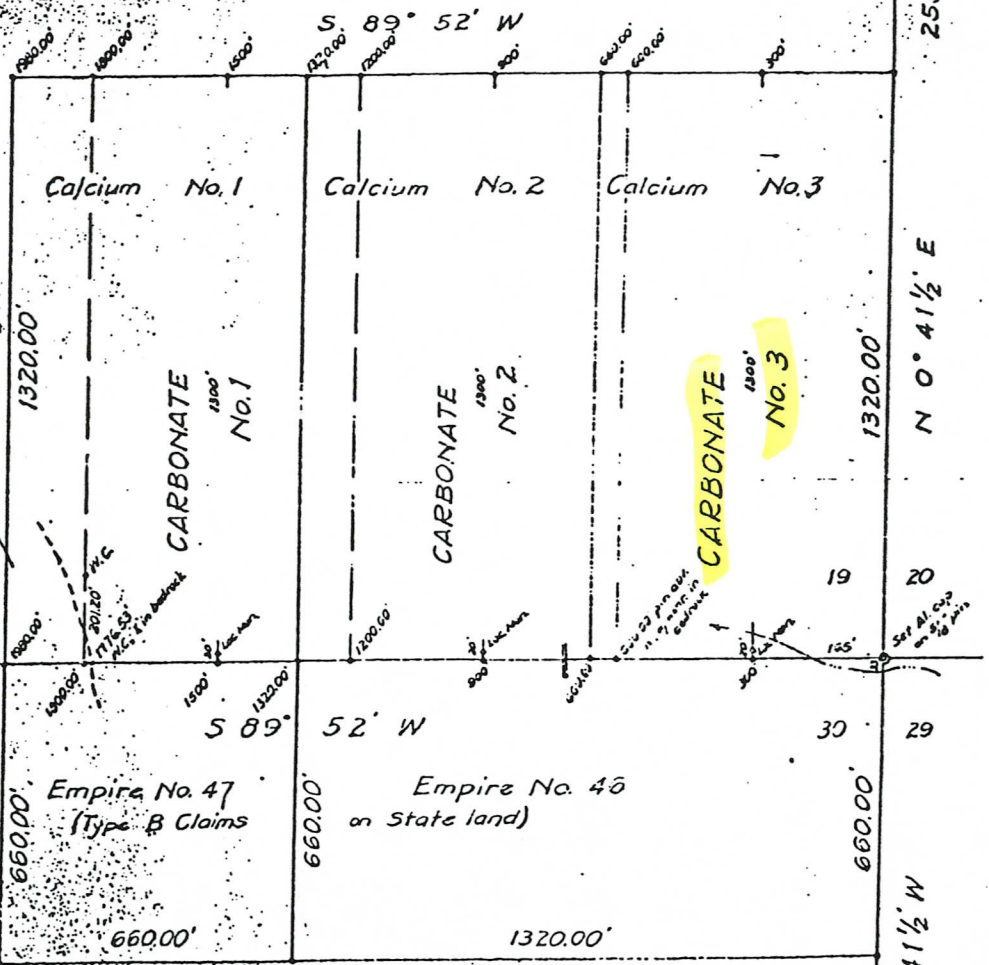
1 TO SCALE

19
Pd 1/2 pin in old and
replaced by 5/16 pin of Al cap
2598-37

Davidson
Canyon

S 0° 41' 1/2" W

S 0° 41' 1/2" W



N 89° 52' E

- NOTES: All bearings true, 0°02' ±
 Dists. by EDM or taped, shown to 100[±]
 stadia or rough taping, to 1' ±
- Set 5/16 pin, 4" x 4" post in mont; 2' NW
 - Set 4" x 4" post; 1' ± accuracy; no pin



Claims In
 T. 17 S., R. 17 E.
 Pima County, Ariz.
 1 in. = 200 ft. Jan, 1976
 R. Lenon, P.E.
 Patagonia, Ariz.

9976 1529

F. ANN RODRIGUEZ, RECORDER
RECORDED BY MD
DEPUTY RECORDER
1963 RD14



DOCKET: 9976
PAGE: 1530
NO. OF PAGES: 2
SEQUENCE: 95018224
02/08/95
LOCATN 16:12:00

W
CALIF PORTLAND CEMENT
2025 E FINANCIAL WAY

GLENDORA CA 91741

MAIL
AMOUNT PAID \$ 10.00

NOTICE OF LOCATION
(Arizona-Placer)
(Legal Subdivision)

The undersigned California Portland Cement Co.,
whose address is 2025 E. Financial Way, Glendora, CA 91741, has
located the Lime Rock No. 5 placer mining claim, more particularly described
below. The date of location is the 8th day of Feb., 1995.

The number of acres claimed is 20 acres.

This placer mining claim is located in the

NW Quarter of Section 26, T. 12S, R. 11E,

Gila & Salt River Meridian, Pima County, Arizona, and is also described by metes
and bounds as follows:

Beginning at Corner No. 1 which is the NE corner
of this claim, ~~which~~ which is also the 1/4 cor. between SEC 23 & SEC 26, T12S,
R11E G&S.R.M. bears _____ a distance of _____
feet; and _____ a distance of _____ feet;

Thence S89°48'10"W a distance of 662.59 feet to Corner No. 2;
Thence S 0°08'40"E a distance of 1319.93 feet to Corner No. 3;
Thence N89°40'40"E a distance of 662.02 feet to Corner No. 4;
Thence N 0°07'20"W a distance of 1320.90 feet to Corner No. 1,
the place of beginning.

The location notice is posted on a separate monument ^{near} ~~at~~ the NE corner
of the claim within the boundaries of the claim, and the corners or angle points of the
claim are monumented as required. Each monument is marked to identify the corner.

This claims is contiguous to and is bounded by the following claims or mill sites:

Lime Rock No. 6 on the West

_____ on the _____

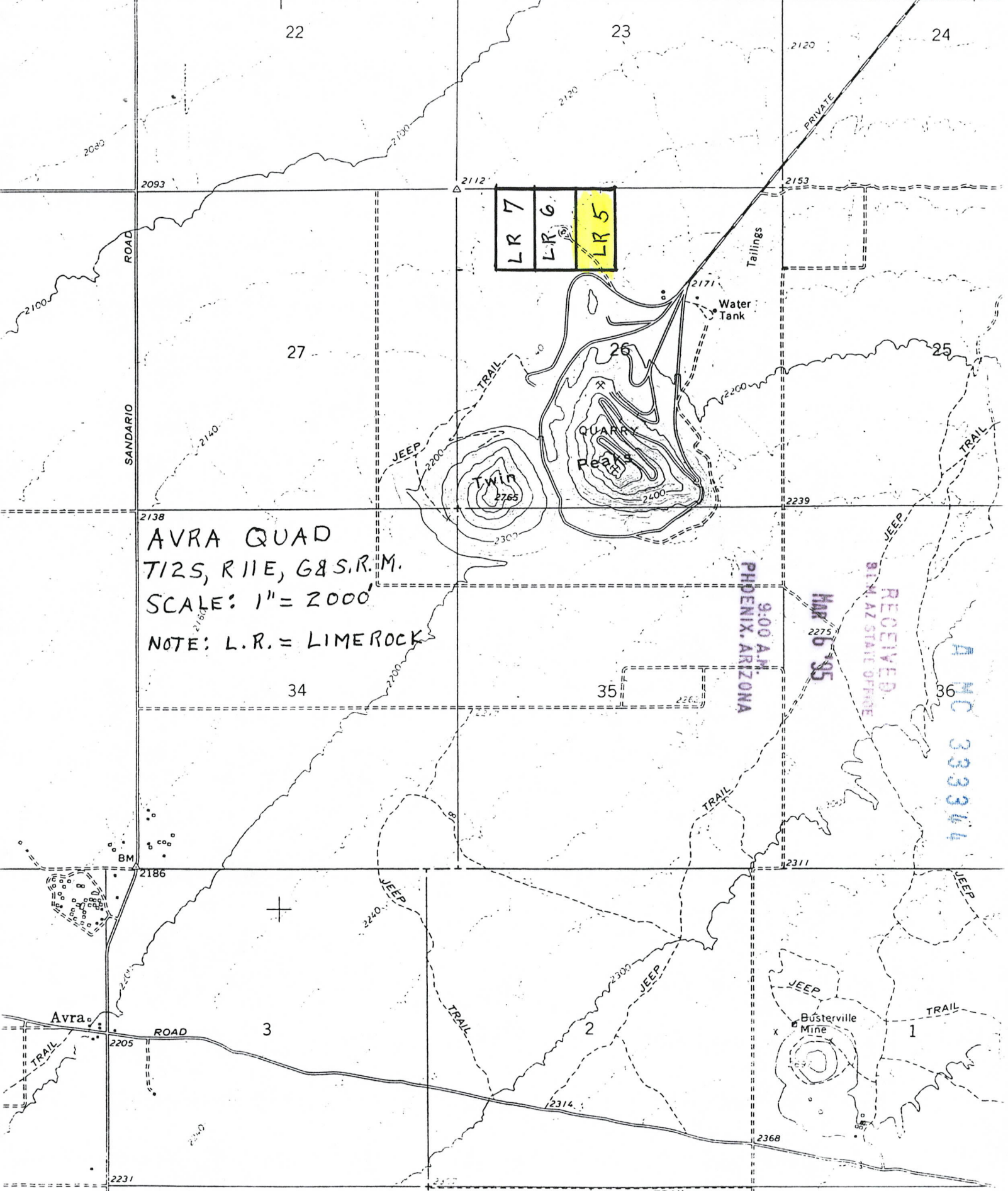
This notice is posted on the claim this date, and a true copy is to be recorded in the Office
of the Recorder of said County, together with a map, plat or sketch of the claim.

Calif. Portland Cement Co.
By John W. Rams
Agent

RECEIVED
BLM, AZ STATE OFFICE
MAR 6 '95
PHOENIX, ARIZONA
10:23 A.M.

A HC 333344

2



LR 7	LR 6	LR 5
------	------	------

AVRA QUAD
 T12S, R11E, G&S.R.M.
 SCALE: 1" = 2000'
 NOTE: L.R. = LIMEROCK

PHOENIX, ARIZONA
 9:00 A.M.

MAR 6 '95

RECEIVED
 BLM AZ STATE OFFICE

A MC 333344

9976 1531



F. ANN RODRIGUEZ, RECORDER
RECORDED BY MD
DEPUTY RECORDER
1963 RD14



DOCKET: 9976
PAGE: 1532
NO. OF PAGES: 2
SEQUENCE: 95018225
02/08/95
LOCATN 16:12:00

W
CALIF PORTLAND CEMENT
2025-E FINANCIAL WAY

GLENDORA CA 91741

MAIL
AMOUNT PAID \$ 10.00

NOTICE OF LOCATION
(Arizona-Placer)
(Legal Subdivision)

The undersigned California Portland cement Co.
whose address is 2025 E. Financial Way, Glendora, CA 91741, has
located the Lime Rock No. 6 placer mining claim, more particularly described
below. The date of location is the 8th day of Feb., 1995.

The number of acres claimed is 20 acres.

This placer mining claim is located in the

NW Quarter of Section 26, T. 12S, R. 11E,

Gila & Salt River Meridian, Pima County, Arizona, and is also described by metes
and bounds as follows:

Beginning at Corner No. 1 which is the NE corner
of this claim, from which the 1/4 cor. between SEC 23 & SEC 26 T12S, R11E,
G&S.R.M. bears N89°48'10"E a distance of
662.59 feet; and _____ a distance of _____ feet;

From Cor. No. 1
Thence S89°48'10"W a distance of 662.59 feet to Corner No. 2;
Thence S 0°10'10"E a distance of 1318.95 feet to Corner No. 3;
Thence N89°40'40"E a distance of 662.02 feet to Corner No. 4;
Thence N 0°08'40"W a distance of 1319.93 feet to Corner No. 1,
the place of beginning.

The location notice is posted on a separate monument ^{near} ~~at~~ the NE corner
of the claim within the boundaries of the claim, and the corners or angle points of the
claim are monumented as required. Each monument is marked to identify the corner.

This claims is contiguous to and is bounded by the following claims or mill sites:

Lime Rock No. 5 on the East
Lime Rock No. 7 on the West
_____ on the _____
_____ on the _____

This notice is posted on the claim this date, and a true copy is to be recorded in the Office
of the Recorder of said County, together with a map, plat or sketch of the claim.

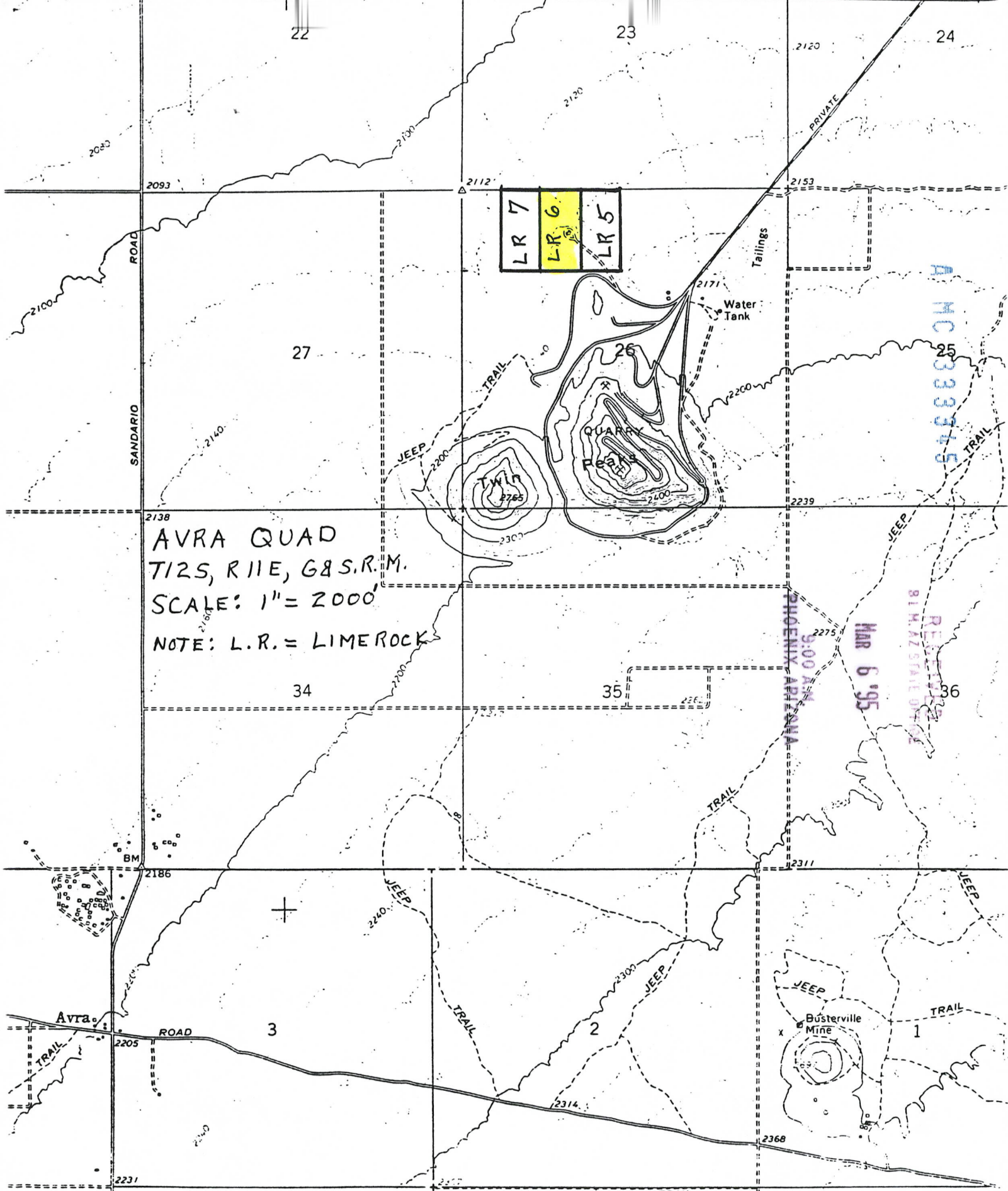
Calif. Portland Cement Co.

By John W. Rains
Agent

RECEIVED
81 M. AZ STATE OFFICE
MAR 6 '95
PHOENIX, ARIZONA
11:00 A.M.

A MC 333345

2



LR 7
LR 6
LR 5

AVRA QUAD
T12S, R11E, G8S.R.M.
SCALE: 1" = 2000'
NOTE: L.R. = LIMEROCK

PHOENIX ARIZONA
MAR 6 '95

9976 1533

F. ANN RODRIGUEZ, RECORDER
RECORDED BY:
 DEPUTY RECORDER
 1963 RD14



DOCKET: 9976
PAGE: 1534
NO. OF PAGES: 2
SEQUENCE: 95018226
02/08/95
LOCATN 16:12:00

W
CALIF PORTLAND CEMENT
2025 E FINANCIAL WAY

GLENORA CA 91741

MAIL
AMOUNT PAID \$ 10.00

NOTICE OF LOCATION
(Arizona-Placer)
(Legal Subdivision)

The undersigned CALIF. PORTLAND CEMENT CO.,
whose address is 2025 E. FINANCIAL WAY GLENORA, CA 91741, has
located the LIME ROCK NO. 7 placer mining claim, more particularly described
below. The date of location is the 8th day of FEB, 1995

The number of acres claimed is 20 acres.

This placer mining claim is located in the

NW Quarter of Section 26, T. 12S, R. 11E,

Gila & Salt River Meridian, PIMA County, Arizona, and is also described by metes
and bounds as follows:

Beginning at Corner No. 1 which is the NW corner
of this claim, from which THE 1/4 COR. BTW SEC 23 & SEC 26, T12S, R11E
G & S. R. M bears N 89° 48' 10" E a distance of
1987.77 feet; and a distance of feet;

FROM COR. NO. 1
Thence S 0° 19' 50" E a distance of 1320.41 feet to Corner No. 2;
Thence N 89° 40' 40" E a distance of 660.90 feet to Corner No. 3;
Thence N 0° 10' 10" W a distance of 1318.95 feet to Corner No. 4;
Thence S 89° 48' 10" W a distance of 662.59 feet to Corner No. 1,
the place of beginning.

NEAR
The location notice is posted on a separate monument at the NW corner
of the claim within the boundaries of the claim, and the corners or angle points of the
claim are monumented as required. Each monument is marked to identify the corner.

This claim is contiguous to and is bounded by the following claims or mill sites:

LIME ROCK NO. 6 on the EAST

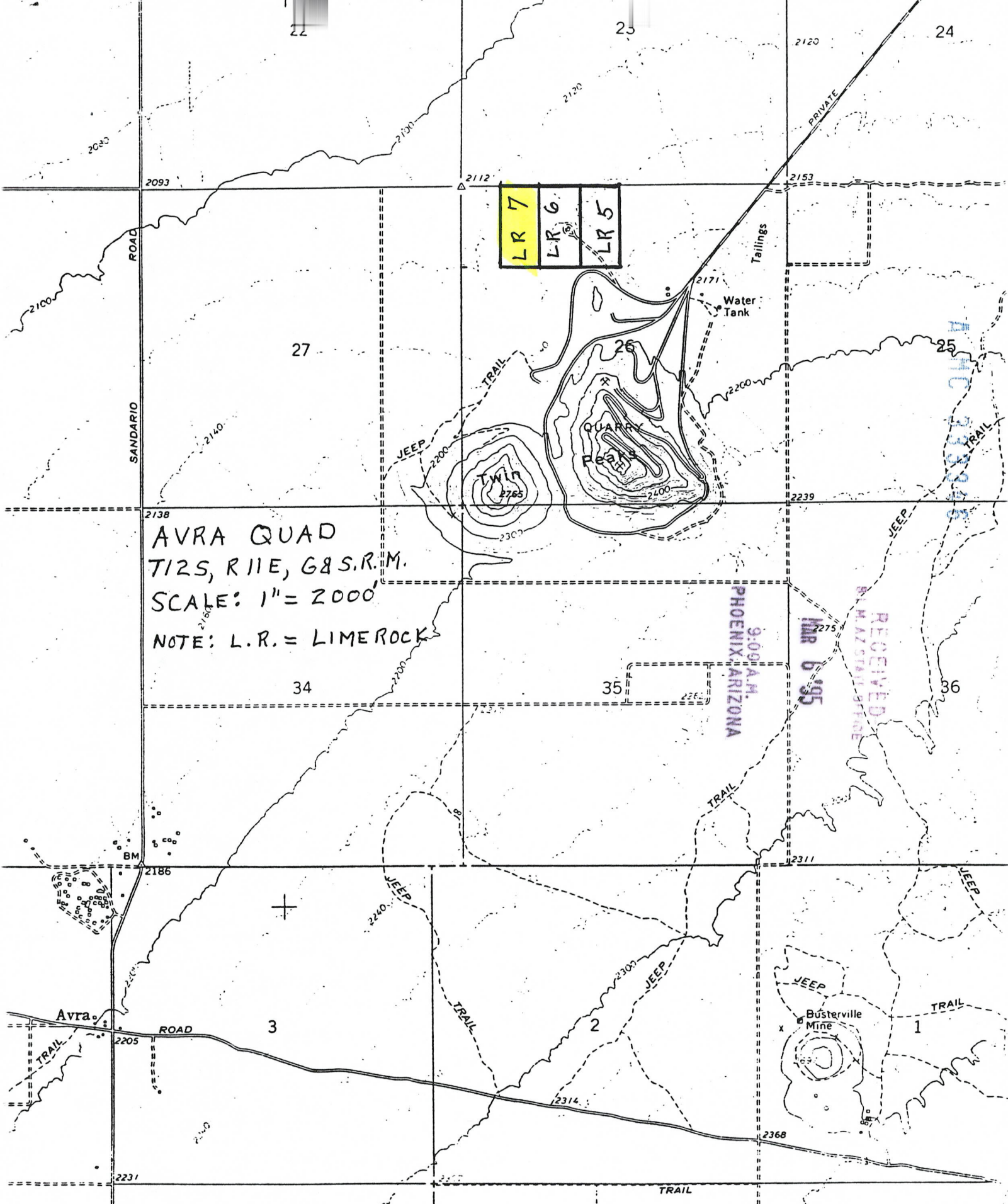
This notice is posted on the claim this date, and a true copy is to be recorded in the Office
of the Recorder of said County, together with a map, plat or sketch of the claim.

CALIF. PORTLAND CEMENT CO

By John W. Rans
Agent

RECEIVED
BIRMINGHAM OFFICE
MAR 6 '95
9:00 A.M.
PHOENIX, ARIZONA

A MC 333346




AVRA QUAD
T12S, R11E, G&S.R.M.
SCALE: 1" = 2000'
NOTE: L.R. = LIMEROCK

LR 7
LR 6
LR 5

9:00 A.M.
PHOENIX, ARIZONA

MAR 6 1955

RECEIVED
B. HAZEN STAFF OFFICE



9976 1535

GEOGRAPHIC STATE: ARIZONA MERIDIAN: 14 TOWNSHIP: 17-0S RANGE: 17-0E

SEC	SUBDIVISION	MTR	X-REFERENCE	NUMBER/TYPERDISPOSITION/ACRES	PROPRIETOR/INTEREST/RELATIONSHIP
19	SE	14	18-0S 17-0E	CASE: A7A 010257	ANSCHUTZ CORP 50.00000% LESSEE
30	LOT 3,4			TYPE: 311111 O&G LSE NONCOMP PUB	TEXOMA PROD CO 50.00000% LESSEE
31	W2E2, SENE, E2W2, E2SE			DISP: CLOSED 11/01/84	
31	LOT 2-4			ACRS: 02540.410	
6	LOT 2,3	14	16-0S 17-0E	CASE: A7A 010390	ANSCHUTZ CORP 50.00000% LESSEE
				TYPE: 311111 O&G LSE NONCOMP PUB	TEXOMA PROD CO 50.00000% LESSEE
				DISP: CLOSED 11/01/84	
				ACRS: 00758.270	
19	SE	14	18-0S 17-0E	CASE: A7A 018766	MATHEWS KENNETH D 100.00000% LESSEE
30	LOT 3,4			TYPE: 311211 O&G LSE SIMO PUBLIC	
31	SENE, W2E2, E2W2, E2SE			DISP: CLOSED 10/03/83	
31	LOT 2-4			ACRS: 02540.410	
*33	NESW, SESW, SWSE	14	18-0S 17-0E	CASE: A7A 024131AP	PFL ENTERPRISES 100.00000% PROPONENT
		14	18-0S 18-0E	TYPE: 220100 EX-BLM SEC 206, FLP	
		14	20-0S 17-0E	DISP: CLOSED 07/07/92	
				ACRS: 04612.160	
33	E2SW, SWSE	14	18-0S 17-0E	CASE: A7A 024131PT	BLM ARIZONA SO 100.00000% ADMIN MGT ENT
		14	20-0S 17-0E	TYPE: 220100 EX-BLM SEC 206, FLP	
				DISP: AUTHORIZED 05/24/90	
				ACRS: 03827.840	
26	E2NW	14	12-0S 9-0E	CASE: A7A 025355PT	BLM PHOENIX DO 100.00000% ADMIN MGT ENT
		14	14-0S 16-0E	TYPE: 220100 EX-BLM SEC 206, FLP	
		14	17-0S 18-0E	DISP: AUTHORIZED 03/23/92	
		14	18-0S 16-0E	ACRS: 00548.640	
		14	18-0S 18-0E		
		14	19-0S 18-0E		
		14	20-0S 17-0E		
		14	20-0S 18-0E		
1	N2N2	14	15-0S 15-0E	CASE: A7PHX 0086524	SOUTHERN PACIFIC CO 100.00000% HOLDER
2	NENENE	14	15-0S 16-0E	TYPE: 284200 RR & STATIONS OUTSI	
		14	16-0S 16-0E	DISP: AUTHORIZED 05/13/81	
		14	16-0S 17-0E	ACRS: 00509.090	
1	NW, NEEF, NZSE	14	16-0S 17-0E	CASE: A7PHX 0086542	SOUTHERN PAC TRANS 100.00000% HOLDER
2	NENE	14	17-0S 18-0E	TYPE: 284200 RR & STATIONS OUTSI	
		14	17-0S 19-0E	DISP: AUTHORIZED 07/12/92	
				ACRS: 00249.648	

* = REJECTED/SEGREGATED/ASSIGNED-OUT

GEOGRAPHIC STATE: ARIZONA MERIDIAN: 14 TOWNSHIP: 12-05 RANGE: 11-0E

SEC	SUBDIVISION	MTR X-REFERENCE			NUMBER/TYPER/DISPOSITION/ACRES	PROPRIETOR/INTEREST/RELATIONSHIP
003	SWSW				CASE: AZA 001631	PIMA CNTY BD SUPV 100.00000% PATENTEE
004	NESE, S2SE				TYPE: 264000 AIRPORT CONVEYANCE	
009	NE				DISP: AUTHORIZED 07/01/82	
010	W2NW				ACRS: 00400.000	
27	W2E2, W2				CASE: AZA 006411FD	NPS 100.00000% ADMIN MGT ENT
28	NE, NENW, S2, S2NW				TYPE: 224000 EX-NATIONAL PARK SE	
29	E2SE				DISP: CLOSED 04/18/94	
					ACRS: 01160.000	
36	NE	14	12-05	12-0E	CASE: AZA 006411PT	AZ SLD 100.00000% PROPONENT
36	LOT 1, 2, 7-10	14	13-05	12-0E	TYPE: 224000 EX-NATIONAL PARK SE	
					DISP: CLOSED 04/18/94	
					ACRS: 01310.670	
*28	W2W2SW				CASE: AZA 006512	TRICO ELEC COOP INC 100.00000% HOLDER
*29	NENESE				TYPE: 285002 ROW-POWER TRANS LIN	
					DISP: CLOSED 09/16/83	
					ACRS: 00001.240	
*27	N2NW, NWNE				CASE: AZA 006605	US WEST COMMUNICATIO 100.00000% HOLDER/BILLEE
*28	SWNW, W2SW				TYPE: 286202 ROW-TELEPHONE-TELEG	
					DISP: CLOSED 12/30/82	
					ACRS: 00001.810	
36	W2	14	12-05	12-0E	CASE: AZA 008893	NPS SAGUARO NATL PK 100.00000% ADMIN MGT ENT
		14	13-05	11-0E	TYPE: 231501 WDL-NATIONAL PARKS	
		14	13-05	12-0E	DISP: AUTHORIZED 03/01/33	
		14	15-05	16-0E	ACRS: 07000.000	
		14	15-05	17-0E		
25	N2NE, NENW				CASE: AZA 008979	US WEST COMMUNICATIO 100.00000% HOLDER/BILLEE
					TYPE: 286203 ROW-TEL & TELEG, FL	
					DISP: AUTHORIZED 12/16/76	
					ACRS: 00000.910	
26	N2N2, SENE, SWNW, W2SW, NESE				CASE: AZA 013751	MTS LTD PARTNERSHIP 100.00000% LESSEE
26	E2SESE				TYPE: 311111 O&G USE NONCOMP PUB	
27	W2E2, W2				DISP: CLOSED 01/02/85	
28	E2, NENW, S2NW, SW				ACRS: 01943.200	
29	S2					
34	LOT 5, 8-12					
24	SW				CASE: AZA 013757	MTS LTD PARTNERSHIP 100.00000% LESSEE
25	ALL				TYPE: 311111 O&G USE NONCOMP PUB	
27	E2E2				DISP: CLOSED 01/02/85	
28	NWNW				ACRS: 01761.090	
31	LOT 5					
33	NWNW					

* = REJECTED/SEGREGATED/ASSIGNED-OUT

GEOGRAPHIC STATE: ARIZONA MERIDIAN: 14 TOWNSHIP: 12-05 RANGE: 11-0E

SEC	SUBDIVISION	MTR X-REFERENCE	NUMBER/TYPE/DISPOSITION/ACRES	PROPRIETOR/INTEREST/RELATIONSHIP
33	LOT 9, 10			
35	E2NE, S2NWNE, SWNE, S2NENW			
35	W2NW, SENW			
35	LOT 1-9			
25	E2SE		CASE: AZA 018270FD	RANCHO VERDAD 100.00000% PATENTEE
25	SESENE		TYPE: 220100 EX-BLM SEC 206, FLP	
			DISP: AUTHORIZED 05/12/88	
			ACRS: 00090.000	
*28	N2NWNE, N2NENW		CASE: AZA 018286	PIMA CO TRANS & FC 100.00000% HOLDER
			TYPE: 282201 ROW-ROADS UNDER RS	
			DISP: AUTHORIZED 07/17/84	
			ACRS: 00010.900	
27	W2W2W2		CASE: AZA 018705	PIMA CO TRANS & FC 100.00000% HOLDER
28	E2E2E2		TYPE: 282201 ROW-ROADS UNDER RS	
			DISP: AUTHORIZED 06/28/83	
			ACRS: 00018.190	
24	SW		CASE: AZA 018870	TRIGG JOHN H 0.00000% APPLICANT
25	ALL		TYPE: 311211 O&G LSE SIMO PUBLIC	
27	E2E2		DISP: CLOSED 11/08/83	
28	NWNW		ACRS: 01761.090	
31	LOT 5			
33	NWNW			
33	LOT 9, 10			
35	E2NE, S2NWNE, SWNE, SENW			
35	S2NENW, W2NW			
35	LOT 1-9			
26	N2N2, SWNW, W2SW, SENE		CASE: AZA 018871	TRIGG JOHN H 100.00000% APPLICANT
26	NESE, E2SESE		TYPE: 311211 O&G LSE SIMO PUBLIC	
28	NENE		DISP: CLOSED 04/17/84	
34	LOT 5, 8, 9, 10, 11, 12		ACRS: 00583.200	
33	S2 LOT 4	14 11-05 9-0E	CASE: AZA 019162AF	BLM PHOENIX DO 100.00000% ADMIN MGT ENT
			TYPE: 220100 EX-BLM SEC 206, FLP	
			DISP: CLOSED 12/30/88	
			ACRS: 00340.000	
33	S2 OF LOT 3,	14 11-05 9-0E	CASE: AZA 019162FD	WOODIN JOHN 100.00000% PATENTEE
33	E2SWNE		TYPE: 220100 EX-BLM SEC 206, FLP	
33	E2E2W2SWNE, E2W2E2W2SWNE		DISP: AUTHORIZED 06/03/87	
33	LOT 2, 6, 7, 11, 13		ACRS: 00237.410	
*33	S2 LOT 4			

* = REJECTED/SEGREGATED/ASSIGNED-OUT

GEOGRAPHIC STATE: ARIZONA MERIDIAN: 14 TOWNSHIP: 12-0S RANGE: 11-0E

SEC	SUBDIVISION	MTR	X-REFERENCE	NUMBER/TYPER/DISPOSITION/ACRES	PROPRIETOR/INTEREST/RELATIONSHIP
28	NENE	14	10-0S 7-0E	CASE: AZA 020346NF	BLM PHOENIX DO 100.00000% ADMIN MGT ENT
33	SWNW	14	13-0S 11-0E	TYPE: 221006 EX-STATE SEC 206, F	
33	W2W2SENW, W2W2E2W2SENW	14	13-0S 12-0E	DISP: CLOSED 04/10/91	
33	W2E2W2E2W2SENW	14	14-0S 11-0E	ACRS: 00746.850	
33	W2E2E2W2E2W2SENW				
*25	E2, E2W2, SWNW, W2SW				
28	NENE			CASE: AZA 021354	BR AZ PROJECT OFF 100.00000% APPLICANT
33	S2NW, NWSW			TYPE: 287001 ROW-WATER FACILITY	
				DISP: CLOSED 03/24/86	
				ACRS: 00059.250	
28	SENE	14	1-0N 7-0E	CASE: AZA 022075	BR AZ PROJECT OFF 100.00000% HOLDER
33	S2NW, NWSW	14	1-0N 9-0W	TYPE: 287007 ROW-WATER FACILITY	
		14	1-0N 10-0W	DISP: PENDING 06/10/92	
		14	1-0S 10-0W	ACRS: 00001.000	
		14	2-0N 6-0E		
		14	2-0N 6-0W		
		14	2-0N 7-0E		
		14	2-0N 7-0W		
		14	2-0N 8-0W		
		14	2-0N 9-0W		
		14	2-0N 10-0W		
		14	2-0S 8-0E		
		14	3-0N 5-0W		
		14	3-0N 6-0W		
		14	3-0N 7-0W		
		14	3-0N 8-0W		
		14	3-0N 9-0W		
		14	3-0N 10-0W		
		14	3-0N 12-0W		
		14	3-0N 13-0W		
		14	3-0N 14-0W		
		14	4-0N 3-0W		
		14	4-0N 4-0E		
		14	4-0N 4-0W		
		14	4-0N 14-0W		
		14	4-0S 9-0E		
		14	4-0S 10-0E		
		14	5-0N 1-0E		
		14	5-0N 1-0W		
		14	5-0N 14-0W		
		14	5-0N 15-0W		
		14	5-0S 10-0E		
		14	6-0N 15-0W		
		14	7-0N 15-0W		
		14	7-0N 16-0W		
		14	7-0S 4-0E		
		14	8-0N 16-0W		

* = REJECTED/SEGREGATED/ASSIGNED-OUT

GEOGRAPHIC STATE: ARIZONA MERIDIAN: 14 TOWNSHIP: 12-0S RANGE: 11-0E

SEC	SUBDIVISION	MTR	X-REFERENCE	NUMBER/TYPER/DISPOSITION/ACRES	PROPRIETOR/INTEREST/RELATIONSHIP
		14	8-0N 17-0W		
		14	9-0N 17-0W		
		14	10-0N 17-0W		
		14	10-0S 11-0E		
		14	13-0S 11-0E		
		14	14-0S 12-0E		
		14	15-0S 12-0E		
36	NE	14	12-0S 12-0E	CASE: AZA 022279PT	AZ SLD 100.00000% ADMIN MGT ENT
36	LOT 1,2,7-10	14	13-0S 12-0E	TYPE: 224000 EX-NATIONAL PARK SE	
		14	14-0S 5-0W	DISP: PENDING 06/06/86	
		14	14-0S 6-0W	ACRS: 08331.930	
		14	14-0S 7-0W		
		14	15-0S 28-0E		
		14	18-0S 5-0W		
		14	22-0N 21-0W		
		14	22-0N 22-0W		
		14	23-0N 22-0W		
		14	31-0N 11-0W		
		14	33-0N 9-0W		
25	W2E2, SWNW, W2SW, NENE, E2W2			CASE: AZA 023110FD	RANCHO VERDAD 100.00000% PATENTEE
25	N2SENE, S2SENE			TYPE: 220100 EX-BLM SEC 206, FLP	
				DISP: AUTHORIZED 05/12/88	
				ACRS: 00510.000	
1	TRACT TA-4-2A	14	6-0N 1-0E	CASE: AZA 023648	BR REGIONAL OFFICE 100.00000% ADMIN MGT ENT
2	TRACT TA-4-2B	14	6-0S 2-0E	TYPE: 210501 ACQ-ST OF AZ	
3	TRACT TA-4-2C	14	7-0N 1-0E	DISP: AUTHORIZED 11/16/87	
10	TRACT TA-4-2D	14	7-0N 1-0W	ACRS: 11845.930	
11	TRACT TA-4-2E	14	7-0N 2-0E		
14	TRACT TA-4-2F	14	7-0S 3-0E		
15	TRACT TA-4-2G	14	7-0S 4-0E		
22	TRACT TA-4-2I	14	13-0S 11-0E		
23	TRACT TA-4-2H	14	14-0S 11-0E		
27	TRACT TA-4-2J	14	14-0S 12-0E		
28	TRACT TA-4-2K	14	15-0S 12-0E		
32	TRACT TA-4-2M				
28	NENE	14	4-0S 8-0E	CASE: AZA 024496FD	BLM PHOENIX DO 100.00000% ADMIN MGT ENT
33	SWNW	14	4-0S 9-0E	TYPE: 221006 EX-STATE SEC 206, F	
33	W2W2SENE, W2W2E2W2SENE	14	5-0N 3-0E	DISP: CLOSED 05/11/92	
33	W2E2W2E2W2SENE	14	5-0N 4-0E	ACRS: 08607.880	
33	W2E2E2W2E2W2SENE	14	5-0S 8-0E		
		14	5-0S 9-0E		
		14	6-0N 3-0E		
		14	6-0N 4-0E		
		14	6-0S 8-0E		
		14	7-0S 4-0E		
		14	7-0S 10-0E		

GEOGRAPHIC STATE: ARIZONA MERIDIAN: 14 TOWNSHIP: 12-05 RANGE: 11-0E

SEC	SUBDIVISION	MTR	X-REFERENCE	NUMBER/TYPE/DISPOSITION/ACRES	PROPRIETOR/INTEREST/RELATIONSHIP
		14	10-05 7-0E		
		14	10-05 9-0E		
		14	13-05 11-0E		
		14	13-05 12-0E		
21	SESE			CASE: AZA 026085	TRICO ELEC COOP INC 100.00000% APPLICANT
28	NENE			TYPE: 285003 ROW-POWER TRANS,FLP	
				DISP: PENDING 11/06/91	
				ACRS: 00001.180	
28	NENE	14	6-05 8-0E	CASE: AZA 024565FD	BLM SAFFORD DO 100.00000% ADMIN MGT ENT
33	SWNW	14	7-05 10-0E	TYPE: 220100 EX-BLM SEC 206, FLP	
33	W2W2SENW	14	10-05 7-0E	DISP: CLOSED 05/01/94	
		14	10-05 9-0E	ACRS: 07784.890	
		14	13-05 11-0E		
		14	13-05 12-0E		
28	NENE	14	13-05 11-0E	CASE: AZA 028528	BLM SAFFORD DO 100.00000% ADMIN MGT ENT
33	SWNW	14	13-05 12-0E	TYPE: 220100 EX-BLM SEC 206, FLP	
33	W2W2SENW	14	14-05 11-0E	DISP: PENDING 04/01/94	
33	LOT 9	14	14-05 12-0E	ACRS: 02900.000	
		14	15-05 11-0E		
		14	15-05 12-0E		
		14	15-05 13-0E		
*35	WEST BDRY OF LOT 10	14	13-05 11-0E	CASE: AZAR 0011059	TRICO ELEC COOP INC 100.00000% HOLDER
*35	EAST BDRY OF LOT 11	14	18-05 12-0E	TYPE: 285002 ROW-POWER TRANS LIN	
		14	19-05 13-0E	DISP: AUTHORIZED 05/09/56	
		14	20-05 10-0E	ACRS: 00010.840	
25	SE			CASE: AZAR 0017590	TRICO ELEC COOP INC 100.00000% HOLDER
				TYPE: 285002 ROW-POWER TRANS LIN	
				DISP: AUTHORIZED 05/22/58	
				ACRS: 00000.850	
28	EZEZE2			CASE: AZAR 0019499	US WEST COMMUNICATIO 100.00000% HOLDER/BIL LEE
33	EZEZNE			TYPE: 286202 ROW-TELEPHONE-TELEG	
33	LOT 1,8			DISP: AUTHORIZED 12/21/59	
				ACRS: 00004.840	
33	N2NE,NENW			CASE: AZAR 0031236	US WEST COMMUNICATIO 100.00000% HOLDER
				TYPE: 286202 ROW-TELEPHONE-TELEG	
				DISP: AUTHORIZED 08/15/68	
				ACRS: 00001.779	
*29	EZSE	14	11-05 9-0E	CASE: AZPHX 0084351	TRICO ELEC COOP INC 100.00000% HOLDER
		14	11-05 10-0E	TYPE: 285002 ROW-POWER TRANS LIN	
		14	13-05 11-0E	DISP: AUTHORIZED 05/12/88	
		14	14-05 11-0E	ACRS: 00045.460	
		14	14-05 12-0E		

* = REJECTED/SEGREGATED/ASSIGNED-OUT

GEOGRAPHIC STATE: ARIZONA MERIDIAN: 14 TOWNSHIP: 12-05 RANGE: 11-0E

<u>SEC</u>	<u>SUBDIVISION</u>	<u>NTR</u>	<u>X-REFERENCE</u>	<u>NUMBER/TYPE/DISPOSITION/ACRES</u>	<u>PROPRIETOR/INTEREST/RELATIONSHIP</u>
		14	15-05	10-0E	
		14	15-05	11-0E	